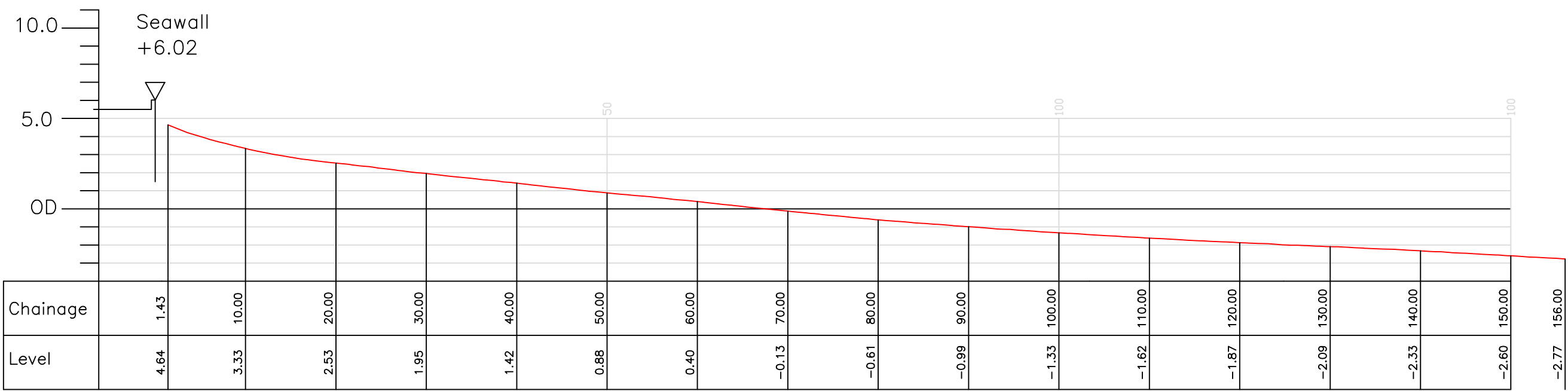
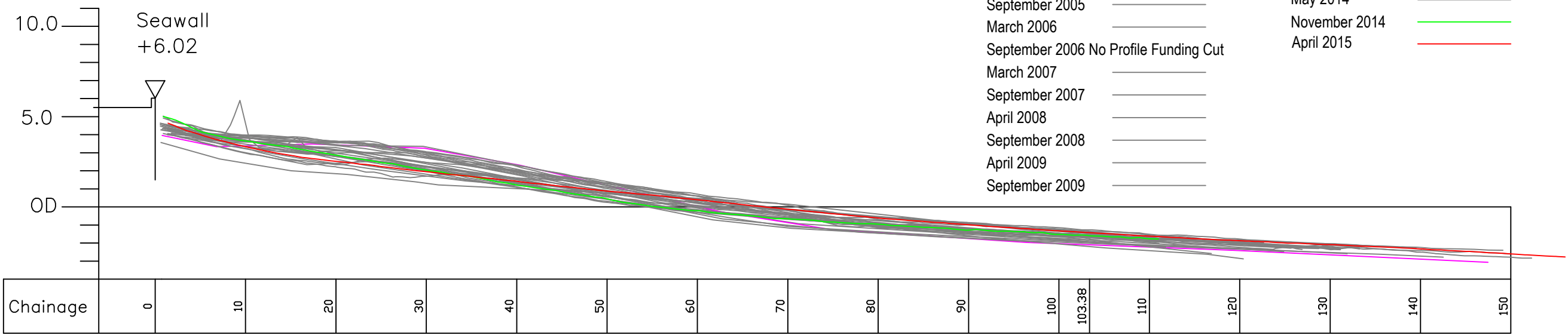


Profile P44 - April 2015




Key: GPS Surveyed Profiles

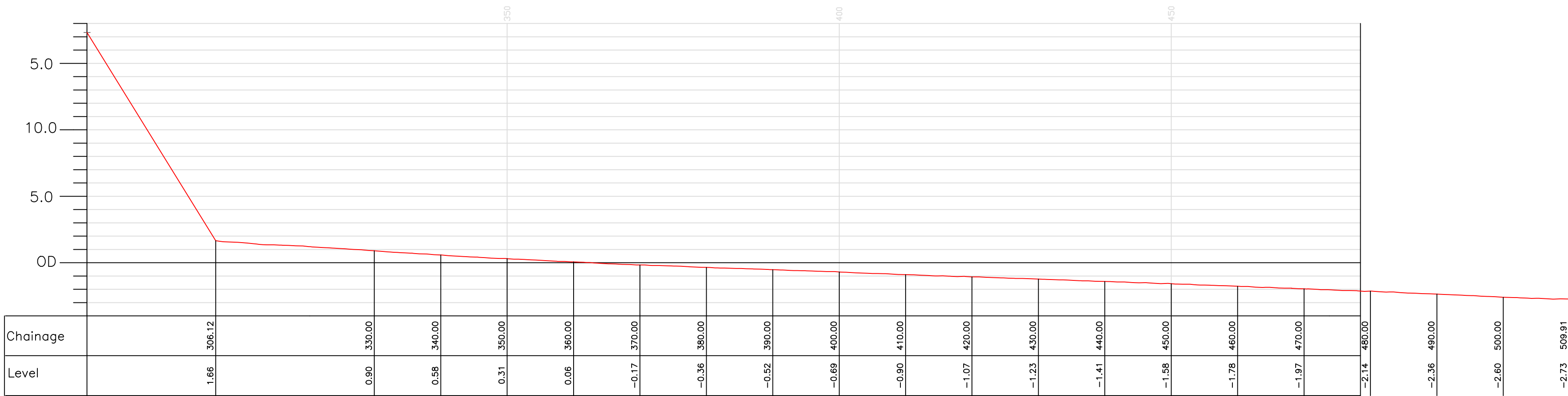
September 2000		April 2010	
April 2001		October 2010	
September 2001		April 2011	
April 2002		September 2011	
March 2003		March 2012	
September 2003		September 2012	
March 2004		April 2013	
September 2004		October 2013	
March 2005		December 2013	
September 2005		May 2014	
March 2006		November 2014	
September 2006 No Profile Funding Cut		April 2015	
March 2007			
September 2007			
April 2008			
September 2008			
April 2009			
September 2009			



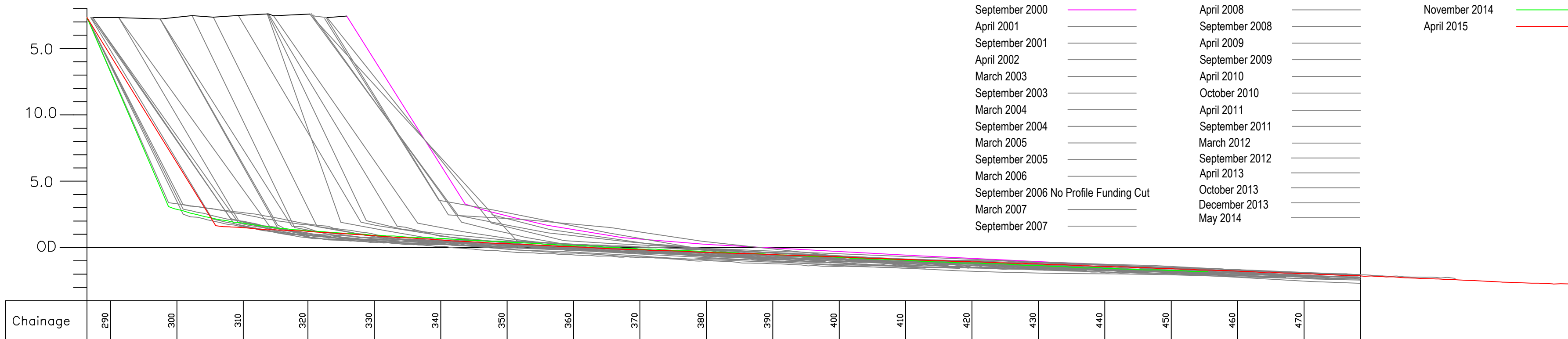
Combined Beach Profile Results

 <div>EAST RIDING OF YORKSHIRE COUNCIL Nigel Leighton Director of Environment and Neighbourhood Services</div>	Title. Cross Section Analysis - Profile P44.		Profile Start. E 521125.146 N 447311.543	Profile End. E 521967.536 N 447604.375	Drawn. M.J.A.	Checked. N.M.	Scale @ A2. Horiz. 1:500 Vert. 1:250
	Location. South End of South Promenade, Hornsea.		Job No. ERYC-P44		Date. 09.11.2015		
Project. East Riding Beach Monitoring							

Profile P45 - April 2015



Key: GPS Surveyed Profiles



Combined Beach Profile Results



Nigel Leighton Director of Environment and Neighbourhood Services

Title.

Cross Section Analysis - Profile P45.

Profile Start

E 520912.854

N 446661.060

Profile End

E 522119.251

N 447198.315

rawn.

M.J.A.

Checked.

N.M.

Scale @ A2.

Horiz. 1:500

Vert. 1:250

Project.

East Riding Beach Monitoring

Location.

South of Defences, Hornsea

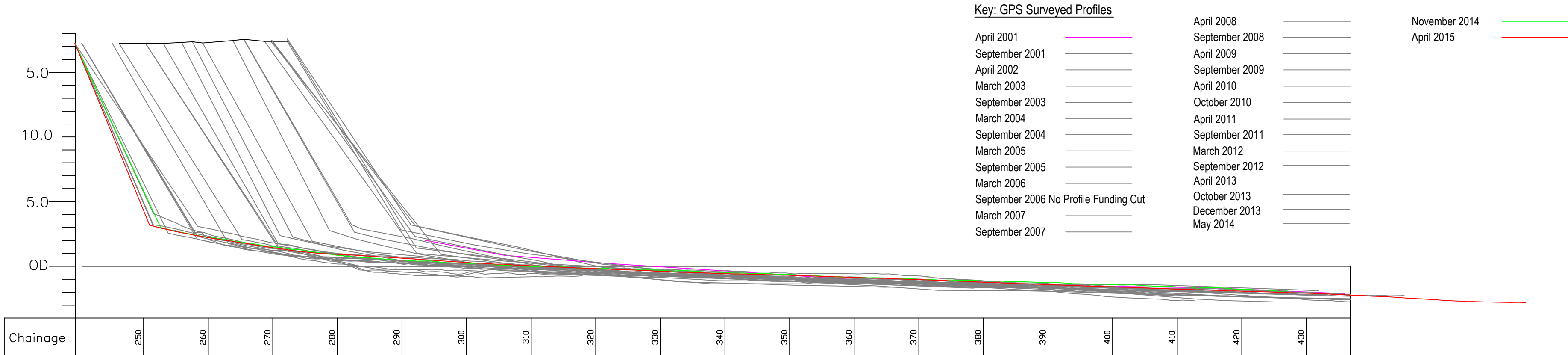
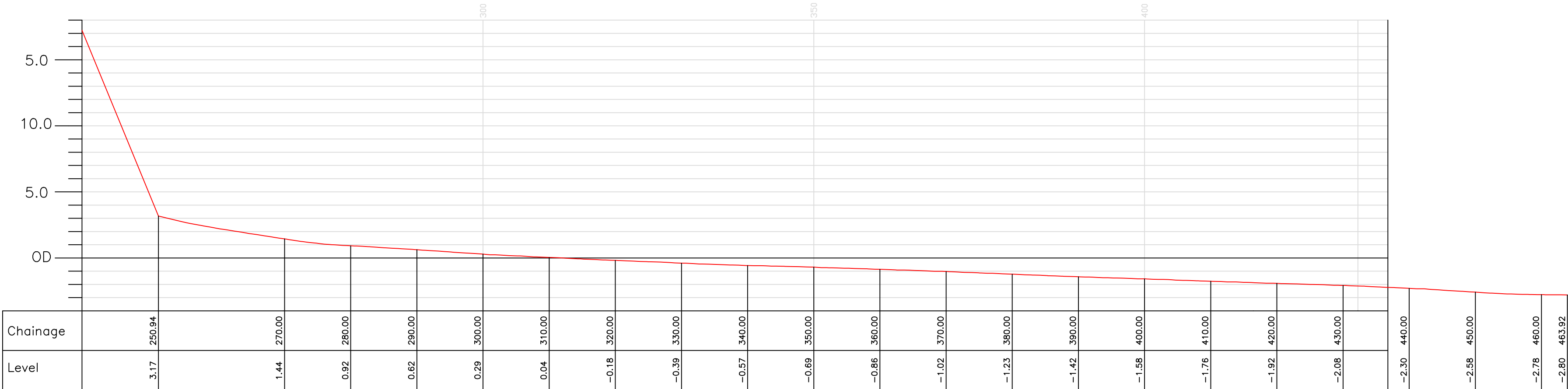
Job No.

ERYC-P45

Date.

09.11.2015

Profile P46 - April 2015



Combined Beach Profile Results



Nigel Leighton Director of Environment and Neighbourhood Services

Title.

Cross Section Analysis - Profile P46.

Profile Start.

E 521152.170

N 446222.053

Profile End.

E 522311.695

N 446854.145

Drawn.

M.J.A.

Checked.

N.M.

Scale @ A2.

Horiz. 1:500

Vert. 1:250

Project.	
----------	--

East Riding Beach Monitoring

Location.

South of Hornsea.

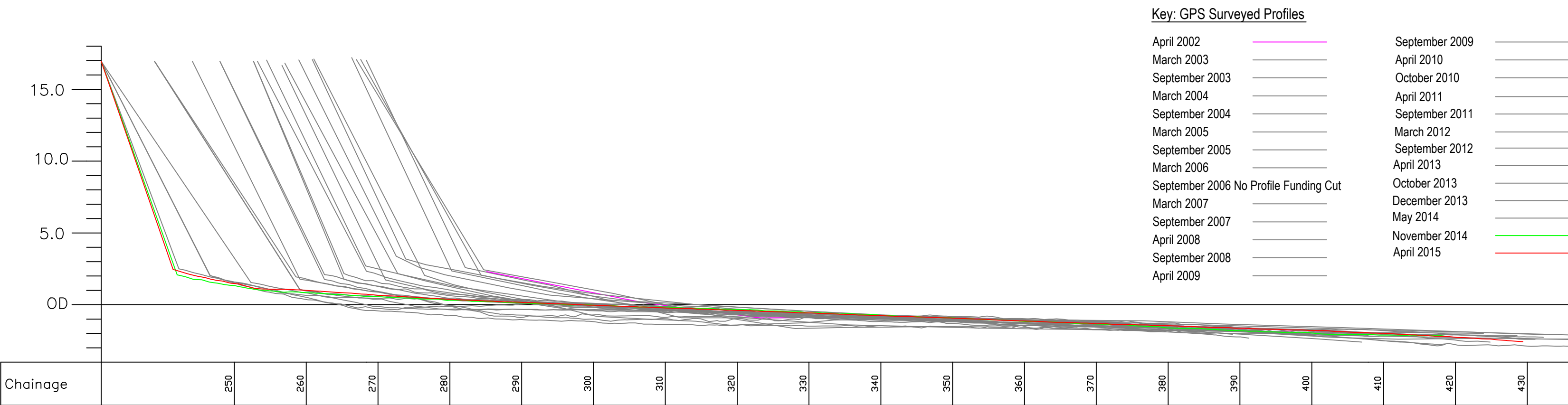
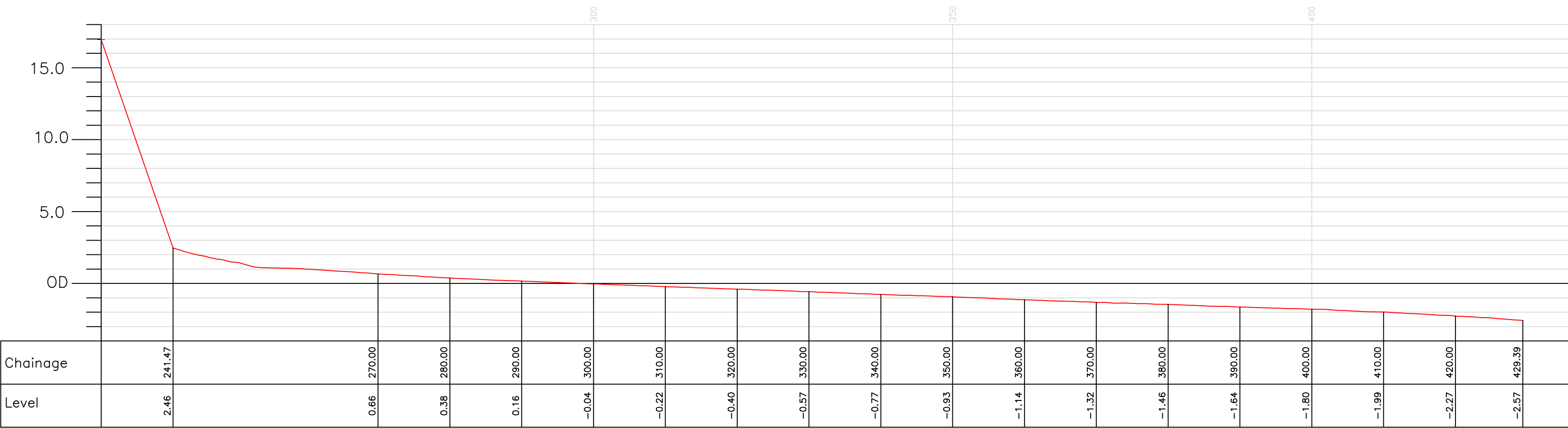
Job No.	
---------	--

ERYC-P46

Date.

09.11.2015

Profile P47 - April 2015



Combined Beach Profile Results



Nigel Leighton Director of Environment and Neighbourhood Services

Title.

Cross Section Analysis - Profile P47.

Profile Start.

E 521391.486

N 445783.045

Profile End.

E 522551.011

N 446415.137

Drawn.

M.J.A.

Checked.

N.M.

Scale @ A2.

Horiz. 1:500

Vert. 1:250

Project.	
----------	--

East Riding Beach Monitoring

Location.

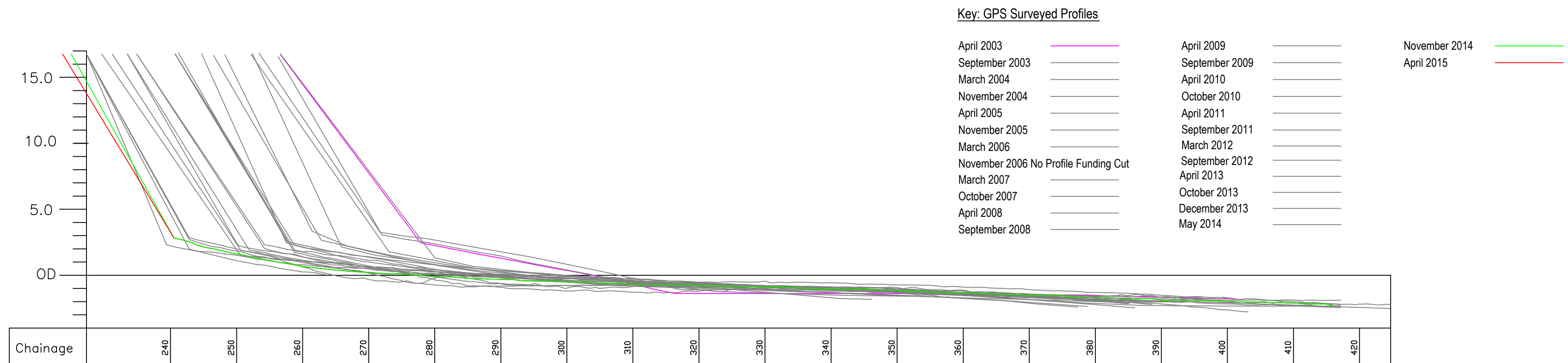
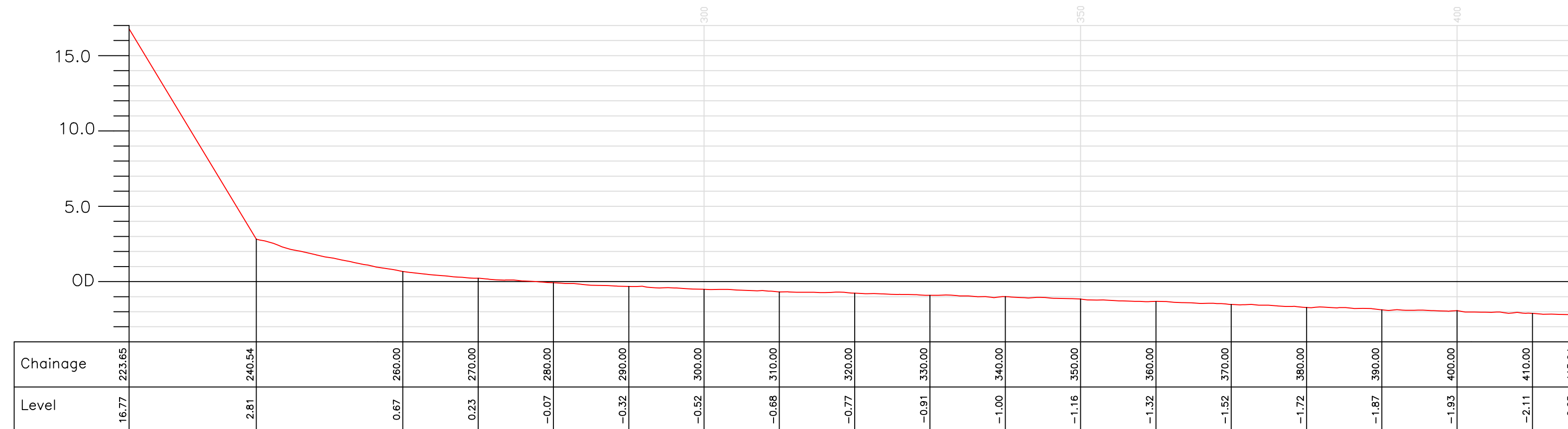
Within Rolston MOD Camp.

Job No.	
---------	--

ERYC-P47

Date.

09.11.2015

Profile P48 - April 2015

Combined Beach Profile Results



Nigel Leighton Director of Environment and Neighbourhood Services

Title.

Cross Section Analysis - Profile P48.

Profile Start.

E 521630.802

N 445344.038

Profile End.

E 522790.327

N 445976.129

Drawn.

M.J.A.

Checked.

N.M.

Scale @ A2.

Horiz. 1:500

Vert. 1:250

Project.	
----------	--

East Riding Beach Monitoring

	Location.
--	-----------

Rolston.

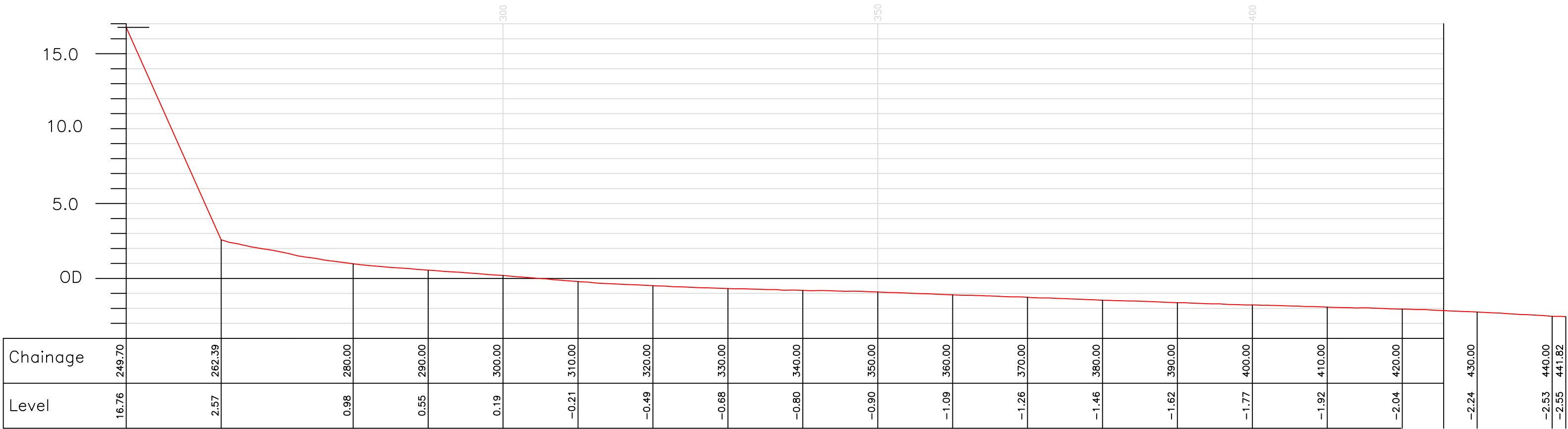
Job No.

ERYC-P48

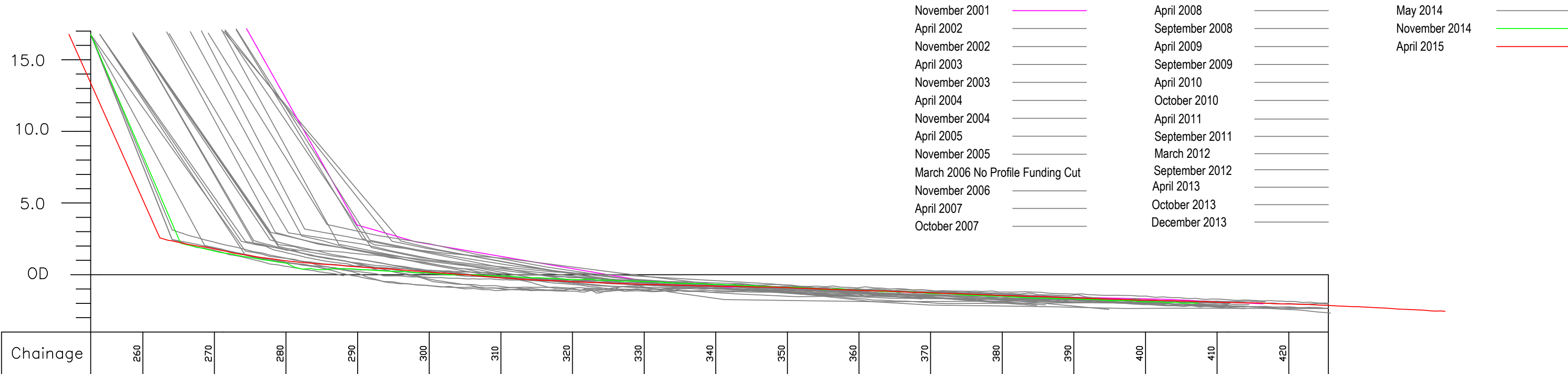
Date.

09.11.2015

Profile P49 - April 2015



Key: GPS Surveyed Profiles



Combined Beach Profile Results



Nigel Leighton Director of Environment and Neighbourhood Services

Title.

Cross Section Analysis - Profile P49.

Profile Start

E 521870.119

N 444905.030

Profile End

E 523029.644

N 445537.122

rawn.

M.J.A.

Checked.

N.M.

Scale @ A2

Horiz. 1:500

Vert. 1:250

Project.

East Riding Beach Monitoring

Location.

On South Boundary of Old Children's Camp, Rolston.

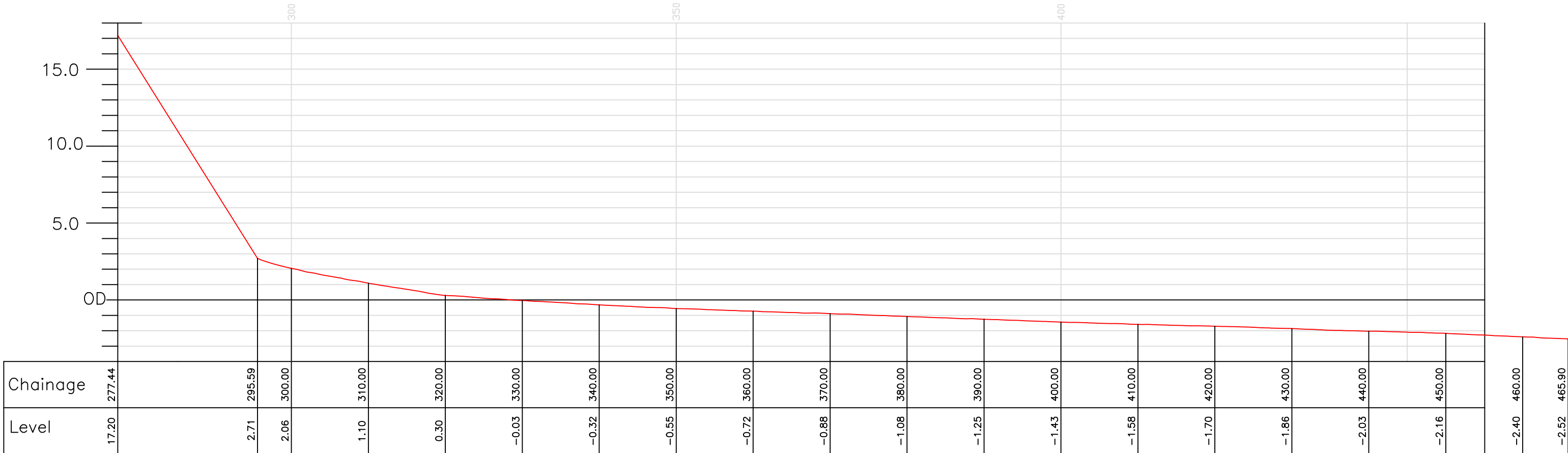
Job No.

ERYC-P49

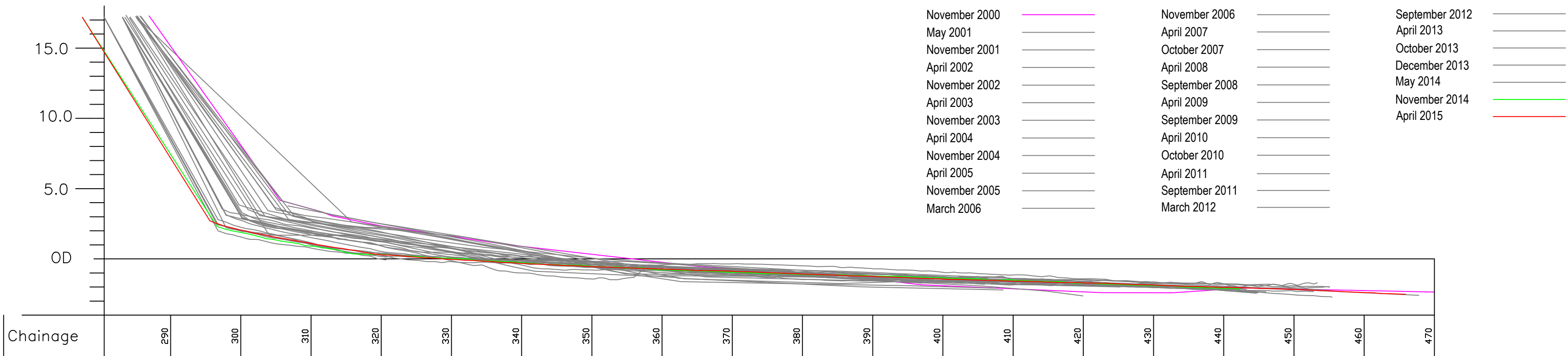
Date

09.11.2015

Profile P50 - April 2015



Key: GPS Surveyed Profiles



Combined Beach Profile Results



Nigel Leighton Director of Environment and Neighbourhood Services

Title.

Cross Section Analysis - Profile P50.

Profile Start.

E 522109.435

N 444466.022

Profile End.

E 523268.960

N 445098.114

Drawn.

M.J.A

Checked.

N.M.

Scale @ A2.

Horiz. 1:500

Vert 1.250

Project.

East Riding Beach Monitoring

Location.

Cliffs to the North of Mappleton.

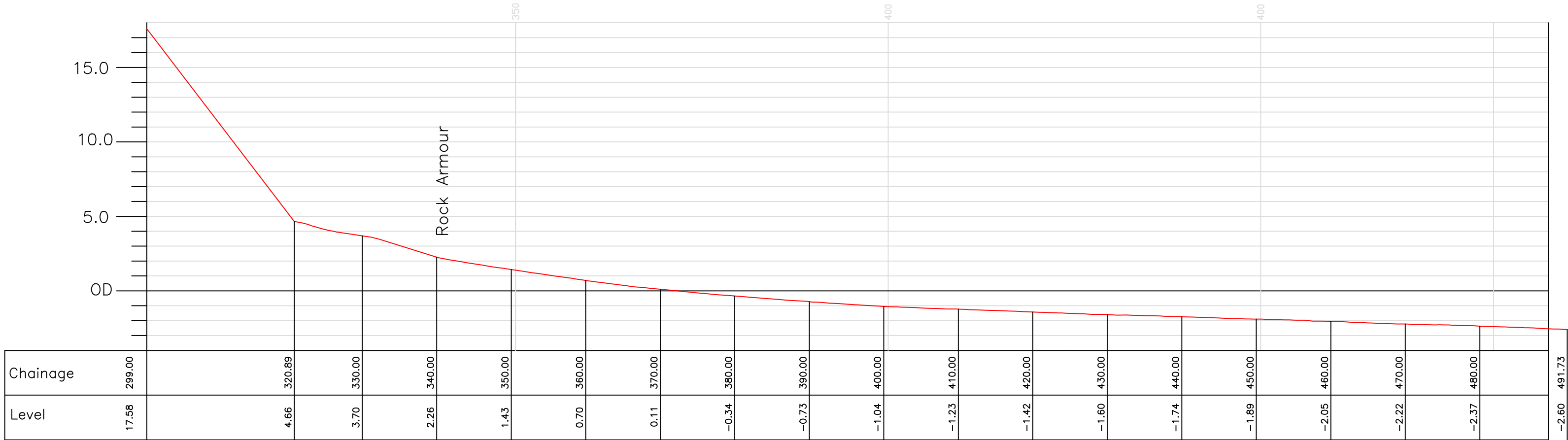
Job No.

ERYC-P50

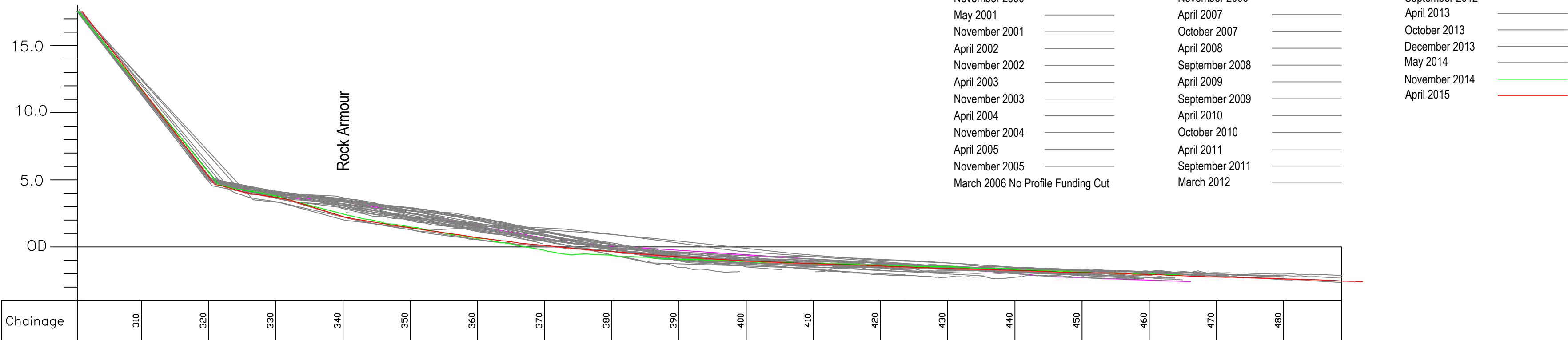
Date.

09.11.2015

Profile P51 - April 2015



Key: GPS Surveyed Profiles



Combined Beach Profile Results



Nigel Leighton Director of Environment and Neighbourhood Services

Title.

Cross Section Analysis - Profile P51.

Profile Start

E 522348.75

N 444027.015

Profile End

E 523508.270

N 444659.10

rawn.

M.J.A.

Checked

N.M

Scale @ A2.

Horiz 1:500

Vert 1.250

Project.

East Riding Beach Monitoring

Location.

At North End of Mappleton Defences.

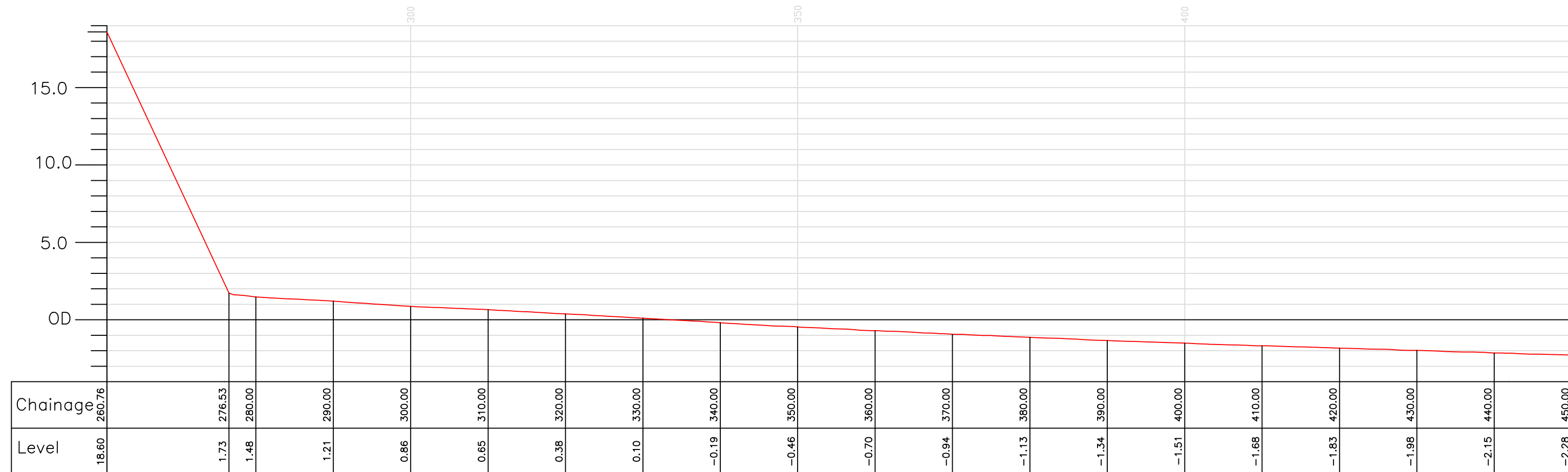
Job No.

ERYC-P51

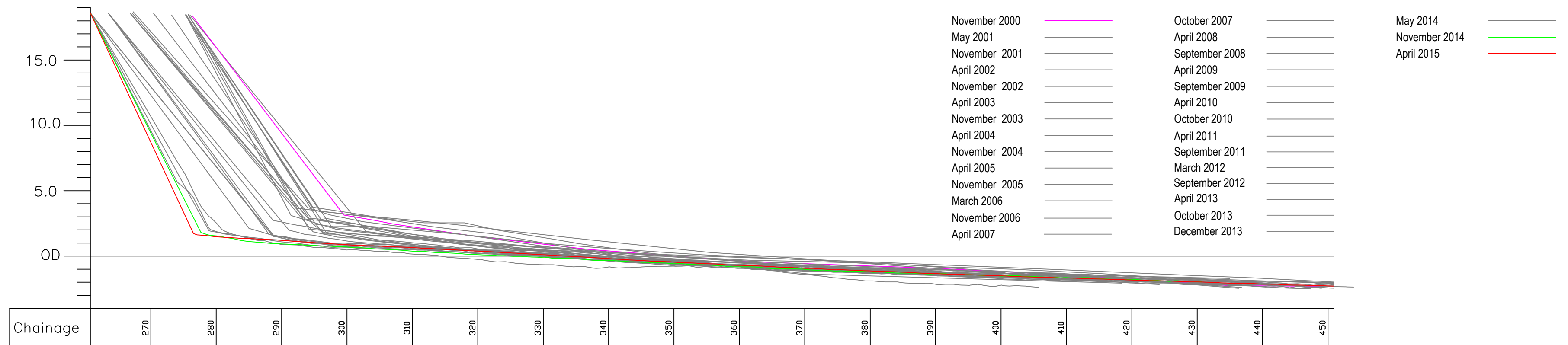
Date _____

09.11.2015

Profile P52 - April 2015



Key: GPS Surveyed Profiles



Combined Beach Profile Results



Nigel Leighton Director of Environment and Neighbourhood Services

Title.

Cross Section Analysis - Profile P52.

Profile Start.

E 522597.125

N 443593.067

Profile End.

E 523676.150

N 444354.476

Drawn.

M.J.A.

Checked.

N.M.

Scale @ A2.

Horiz. 1:500

Vert. 1:250

Project.

East Riding Beach Monitoring

	Location.
--	-----------

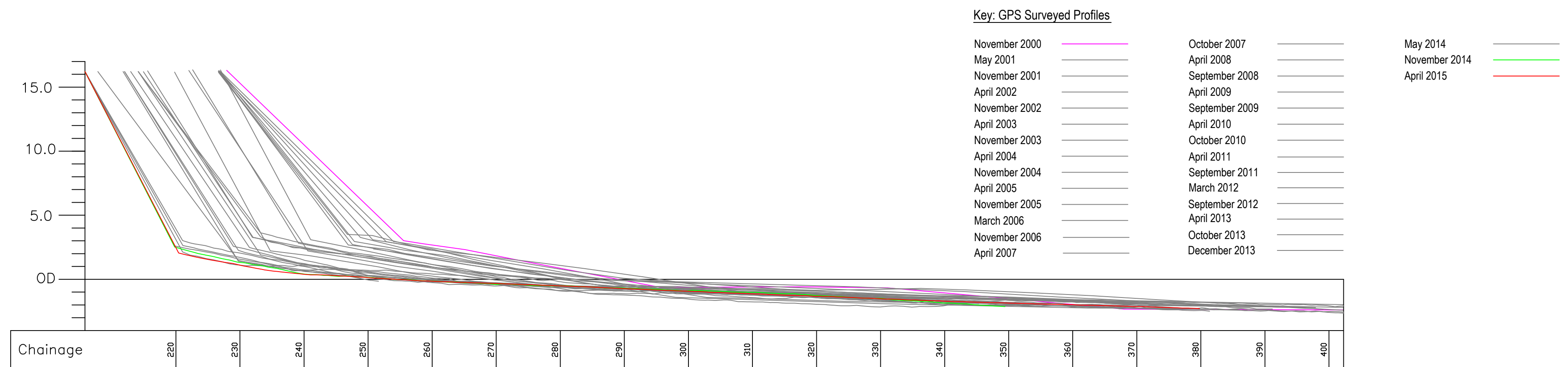
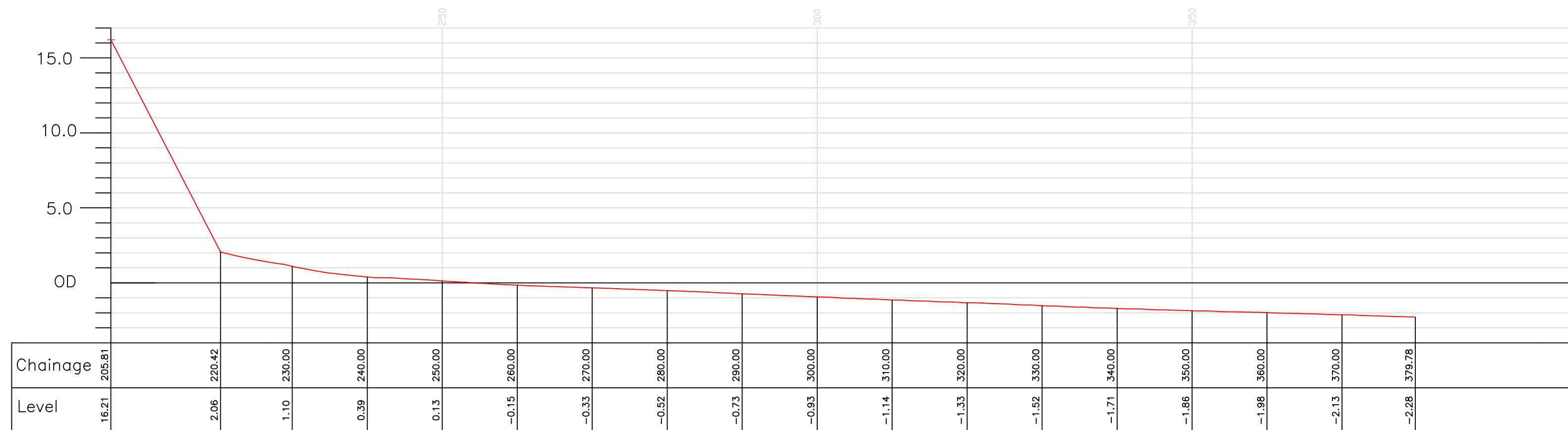
Just South of Mappleton Defences.

Job No.	
---------	--

ERYC-P52

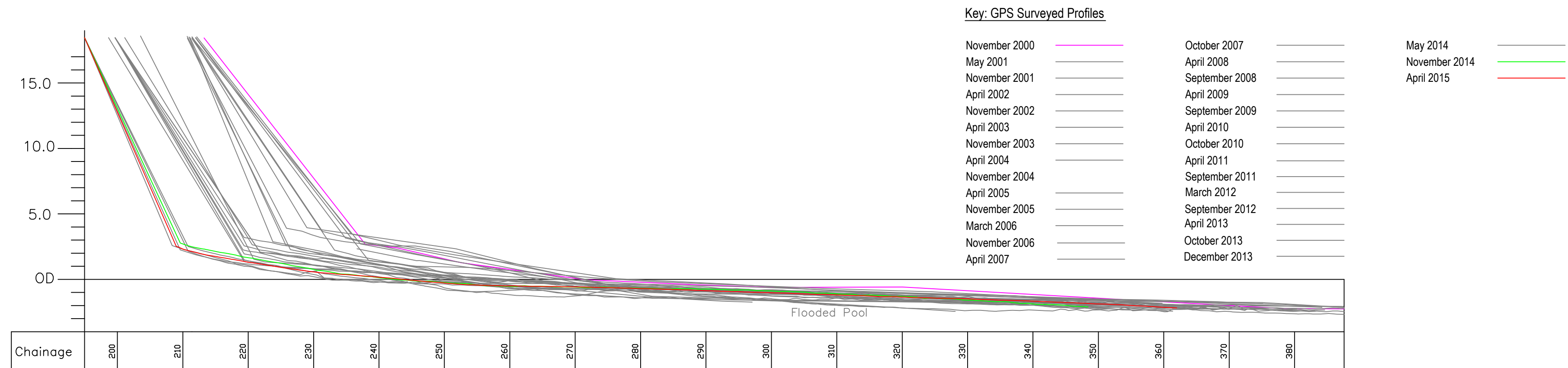
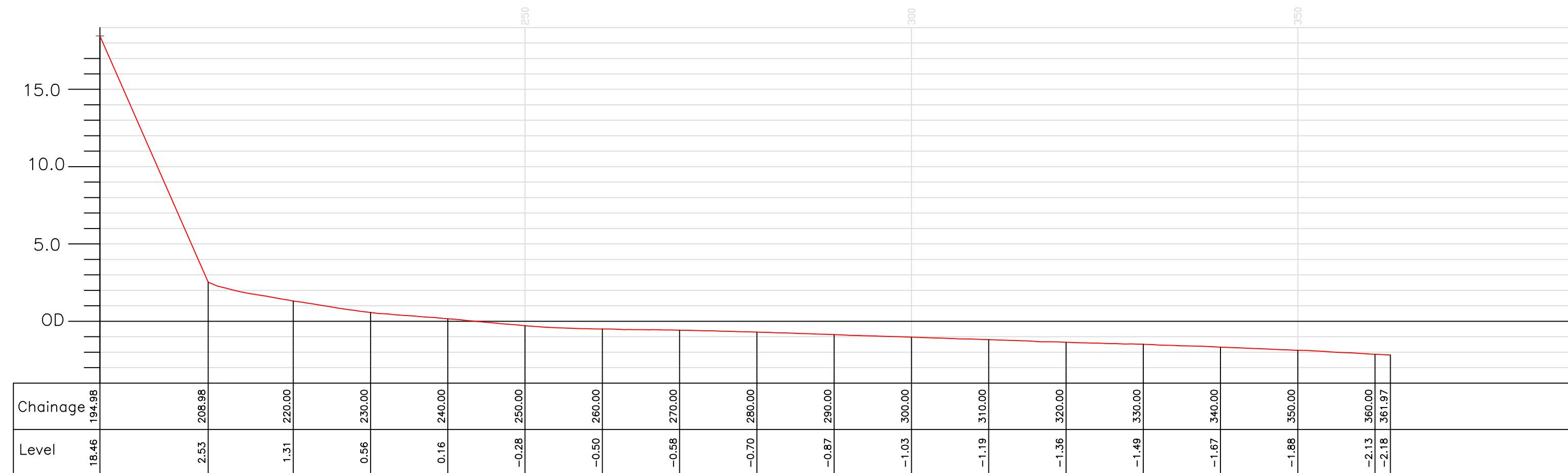
Date.

09/11/2015

Profile P53 - April 2015

Combined Beach Profile Results

Profile P54 - April 2015



Combined Beach Profile Results



Nigel Leighton Director of Environment and Neighbourhood Services

Title.

Cross Section Analysis - Profile 54.

Profile Start.

E 523115.747

N 442858.106

.	Profile End.
---	--------------

E 524194.772

N 443619.515

Drawn.

M.J.A.

Checked.

N.M.

Scale @ A2.

Horiz. 1:500

Vert. 1:250

Project.	
----------	--

East Riding Beach Monitoring

	Location.
--	-----------

Just North of Grange Farm, Cowden.

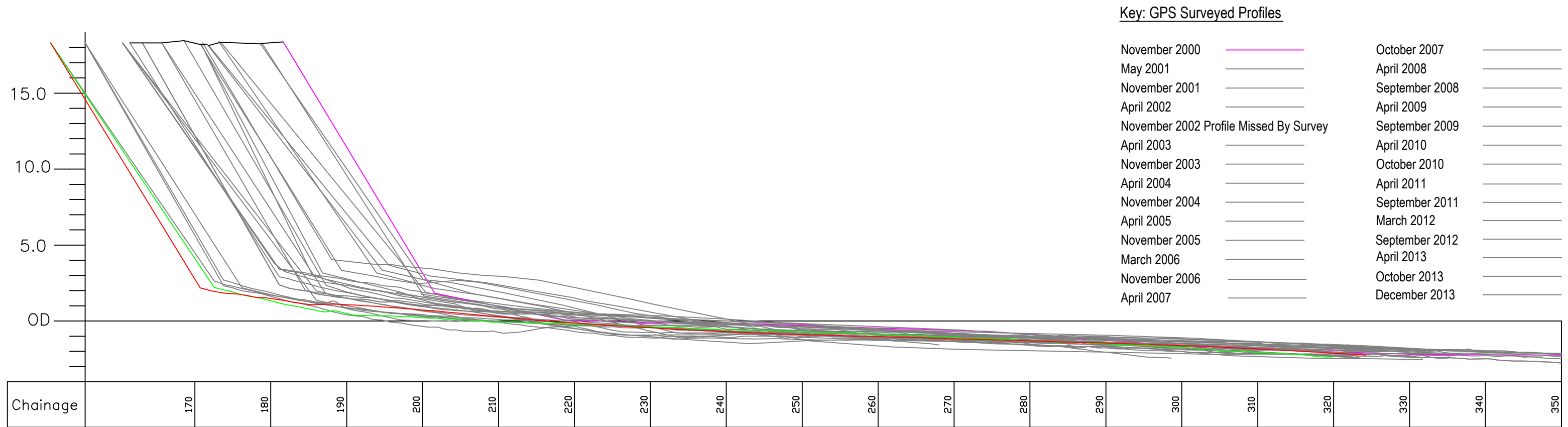
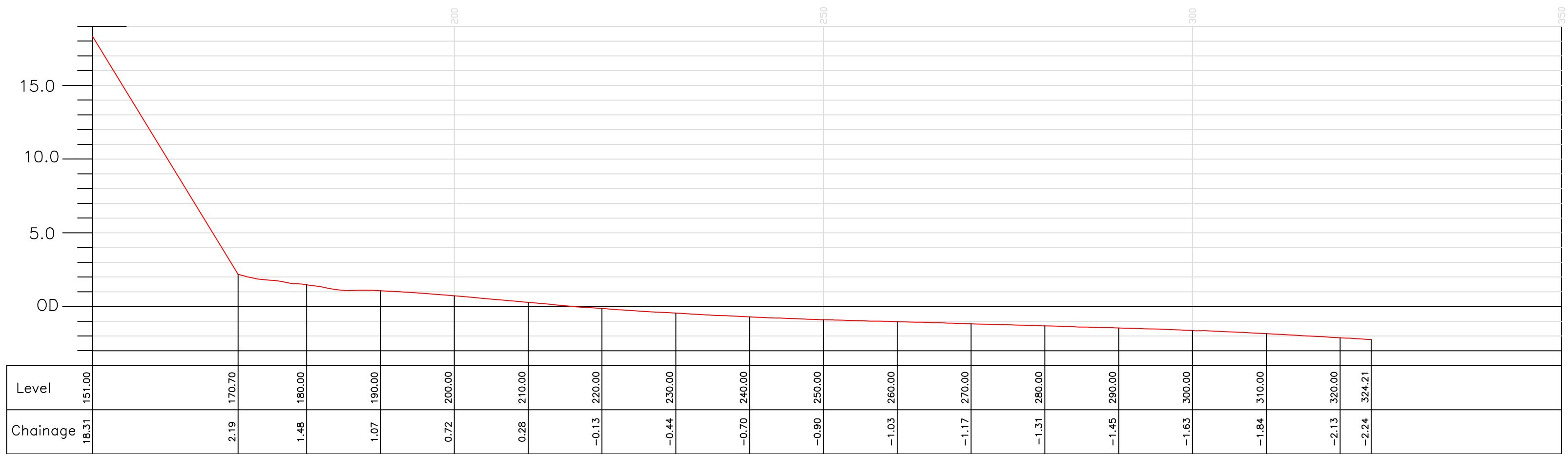
Job No.	
---------	--

ERYC-P54


Date.

09.11.2015

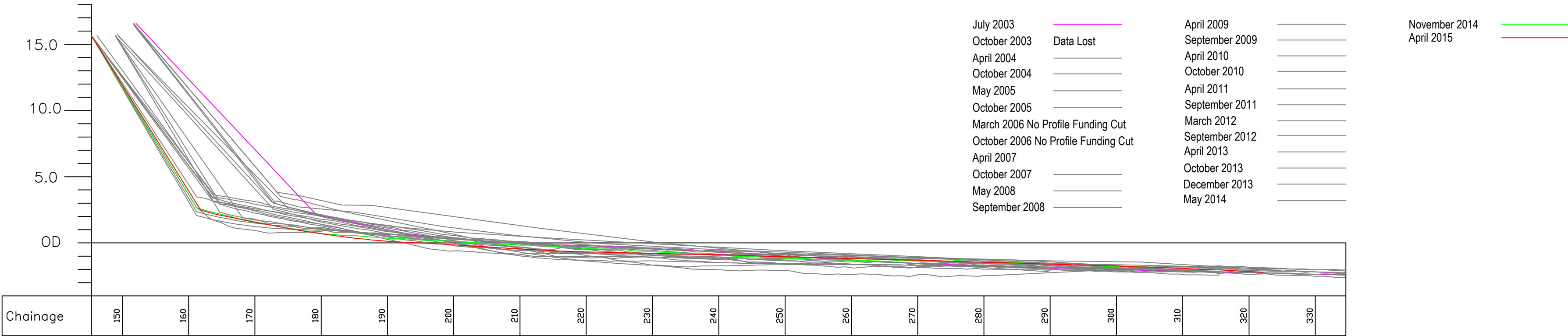
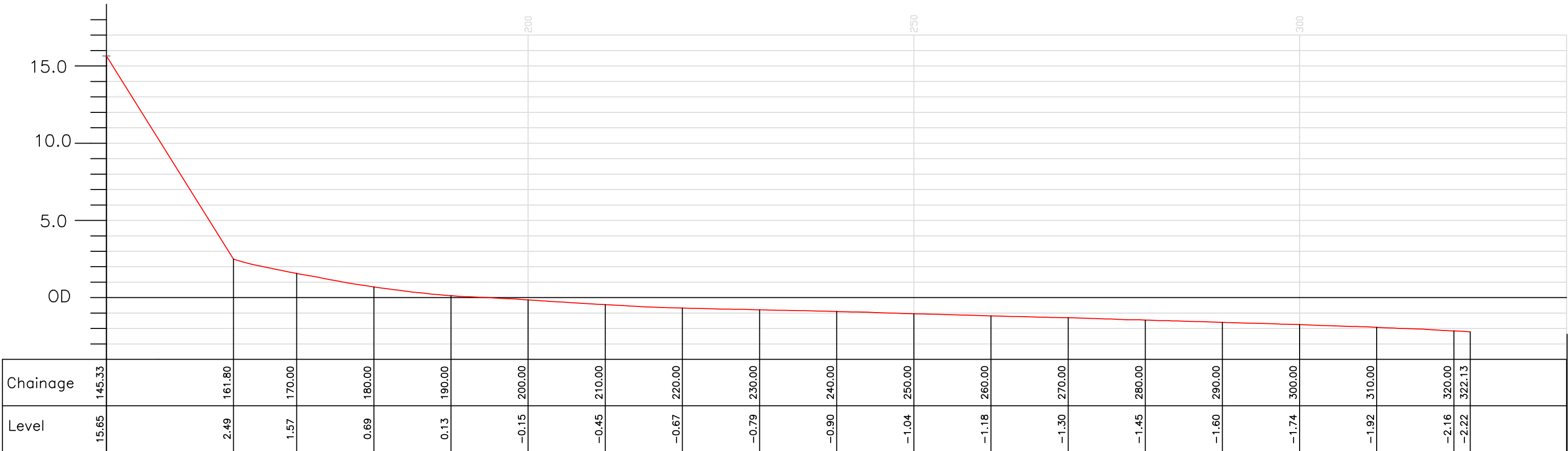
Profile P55 - April 2015



Combined Beach Profile Results

 <div>EAST RIDING OF YORKSHIRE COUNCIL Nigel Leighton Director of Environment and Neighbourhood Services</div>	Title. Cross Section Analysis - Profile P55.		Profile Start. E 523404.025 N 442449.576	Profile End. E 524483.049 N 443210.986	Drawn. M.J.A.	Checked. N.M.	Scale @ A2. Horiz. 1:500 Vert. 1:250
	Project. East Riding Beach Monitoring	Location. Opposite Cliff House Farm, Cowden.			Job No. ERYC-P55		Date. 09.11.2015

Profile P56- April 2015



Combined Beach Profile Results



Nigel Leighton Director of Environment and Neighbourhood Services

Title.

Cross Section Analysis - Profile P56.

Profile Start

E 523692.302

N 442041.047

Profile End.

E 524771.326

N 442802.456

rawn.

M.J.A.

Checked.

N.M.

Scale @ A2.

Horiz. 1:500

Vert. 1:250

Project

East Riding Beach Monitoring

Location.

North End of Cowden MOD Bombing Range.

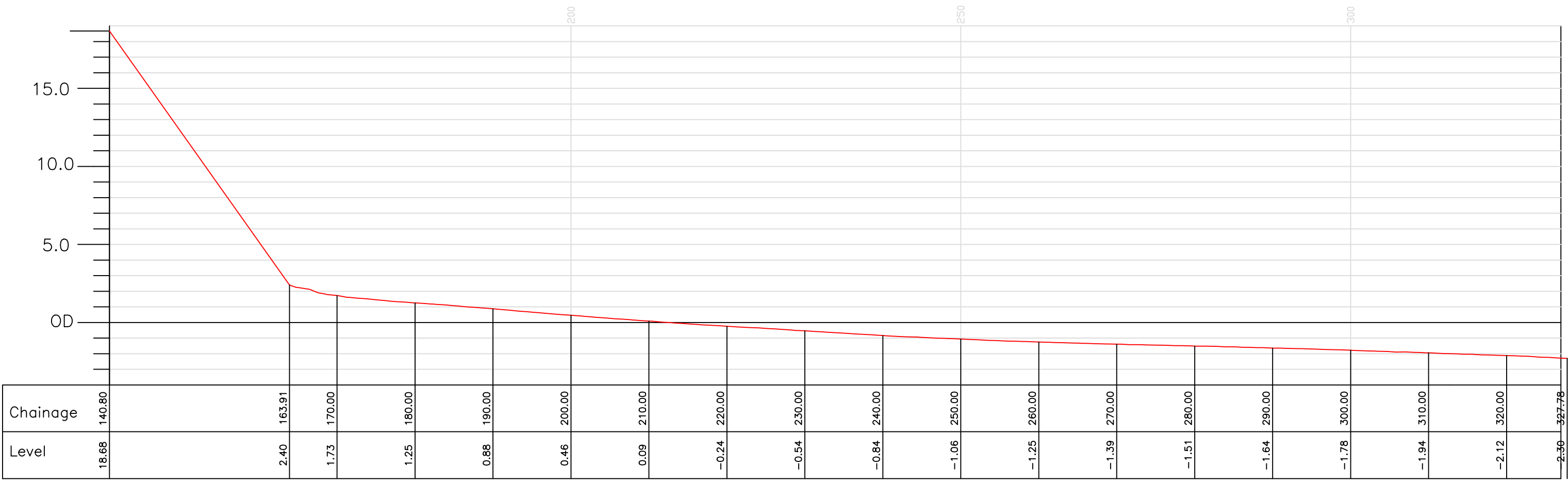
Job No.

ERYC-P56

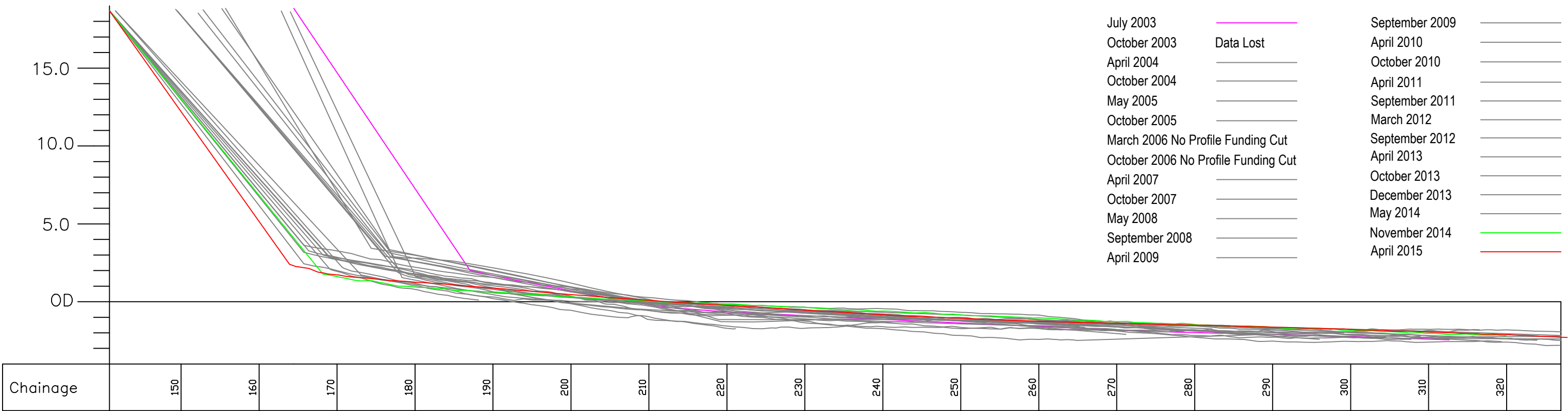
Date

09.11.2015


Profile P57 - April 2015



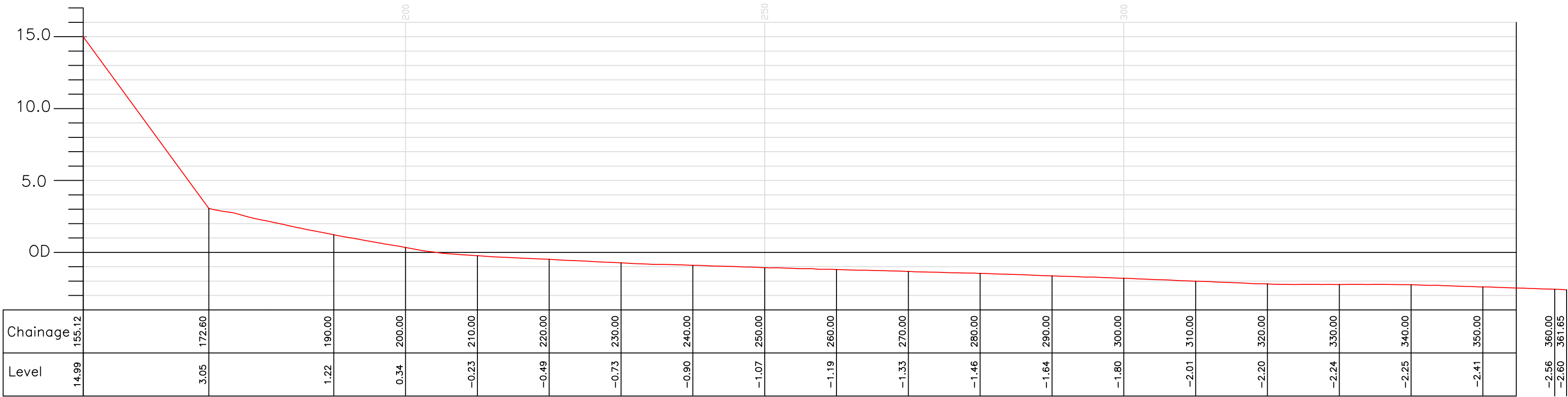
Key: GPS Surveyed Profiles



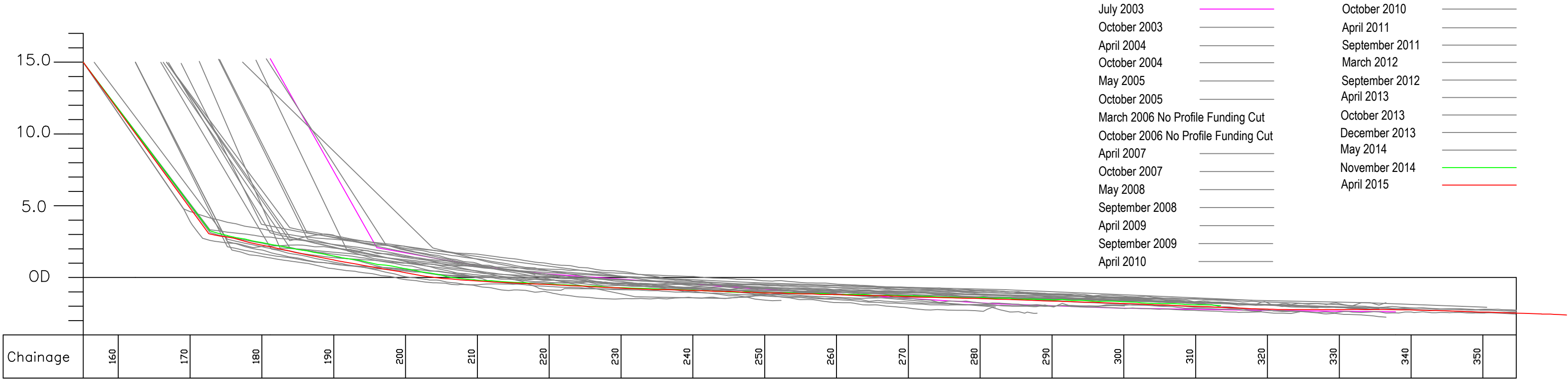
Combined Beach Profile Results

 <div>EAST RIDING OF YORKSHIRE COUNCIL Nigel Leighton Director of Environment and Neighbourhood Services</div>	Title. Cross Section Analysis - Profile P57.		Profile Start. E 523980.579 N 441632.518	Profile End. E 525059.603 N 442393.927	Drawn. M.J.A.	Checked. N.M.	Scale @ A2. Horiz. 1:500 Vert. 1:250
	Location. North End of Cowden MOD Bombing Range.		Job No. ERYC-P57		Date. 09.11.2015		
Project. East Riding Beach Monitoring							


Profile P58 - April 2015



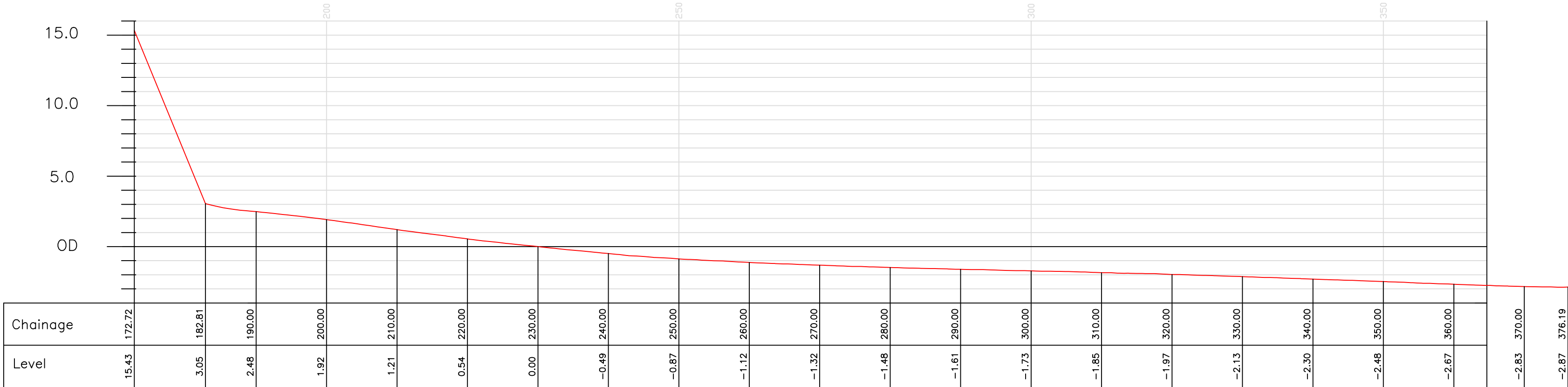
Key: GPS Surveyed Profiles



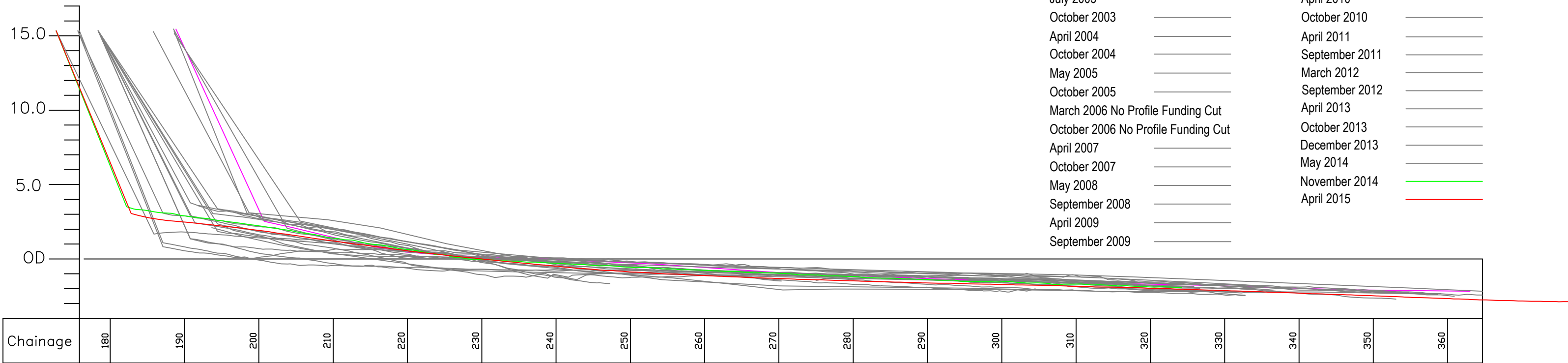
Combined Beach Profile Results

 <div>EAST RIDING OF YORKSHIRE COUNCIL Nigel Leighton Director of Environment and Neighbourhood Services</div>	Title. Cross Section Analysis - Profile P58.		Profile Start. E 524268.856 N 441223.988	Profile End. E 525347.880 N 441985.397	Drawn. M.J.A.	Checked. N.M.	Scale @ A2. Horiz. 1:500 Vert. 1:250
	Location. Middle of Cowden MOD Bombing Range.		Job No. ERYC-P58		Date. 11.11.2015		
Project. East Riding Beach Monitoring							

Profile P59 - April 2015



Key: GPS Surveyed Profiles



Combined Beach Profile Results



Nigel Leighton Director of Environment and Neighbourhood Services

Title.

Cross Section Analysis - Profile P59.

Profile Sta

E 524557.133

N 440815.459

Profile End

E 525636.157

N 441576.868

rawn.

M.J.A.

Checked

N.M

Scale @ A2

Horiz. 1:500

Vert. 1:250

Project.

East Riding Beach Monitoring

Location.

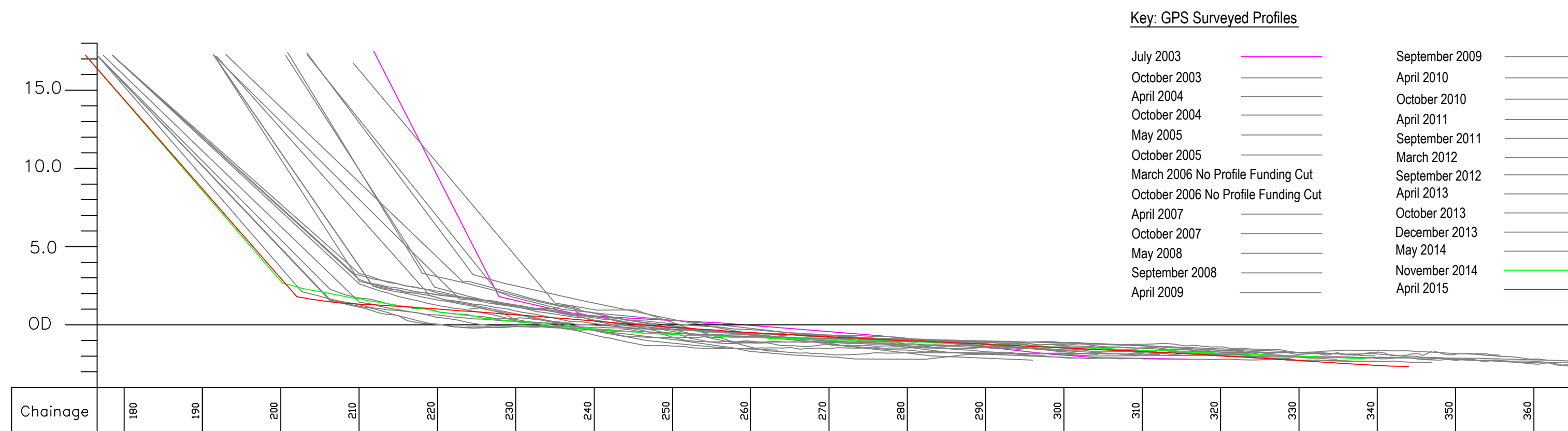
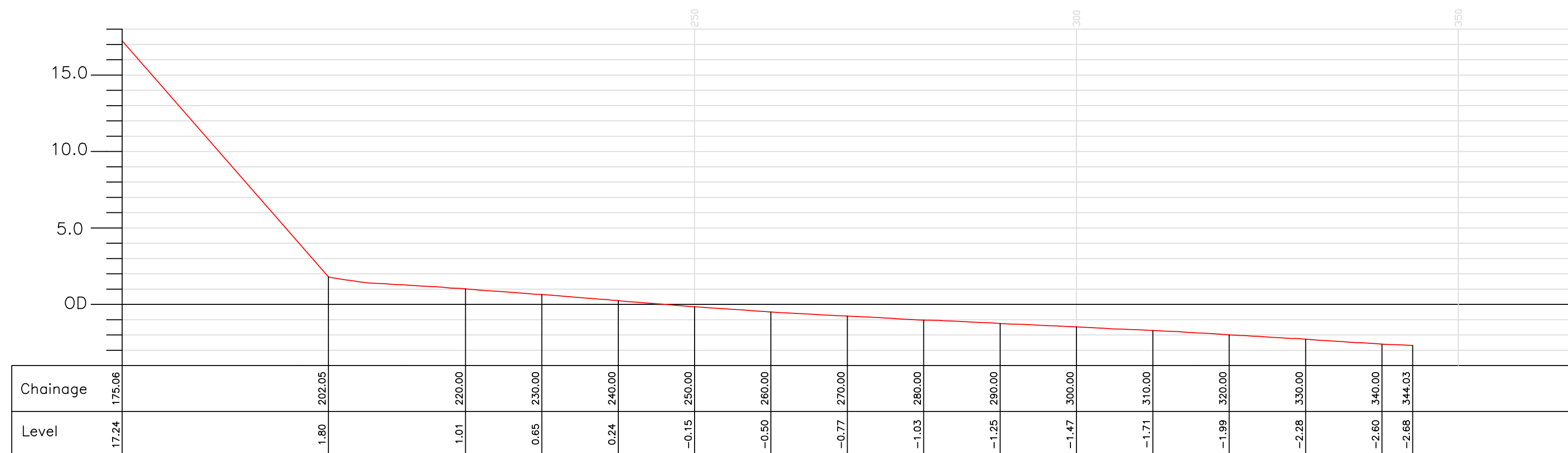
Middle of Cowden MOD Bombing Range.

Job No.

ERYC-P59

Date.

11.11.2015

Profile P60 - April 2015

Combined Beach Profile Results



Nigel Leighton Director of Environment and Neighbourhood Services

Title.

Cross Section Analysis - Profile P60.

Profile Start.

E 524845.410

N 440406.929

Profile End.

E 525924.435

N 441168.338

Drawn.

M.J.A.

Checked.

N.M.

Scale @ A2.

Horiz. 1:500

Vert. 1:250

Project.

East Riding Beach Monitoring

Location.

Towards the South of Cowden MOD Bombing Range.

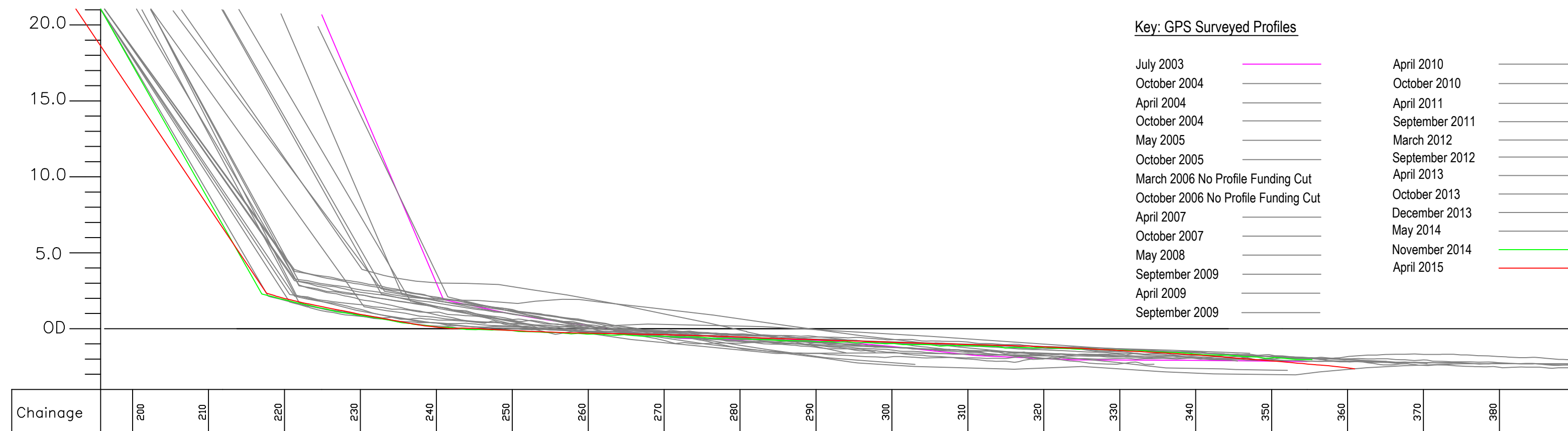
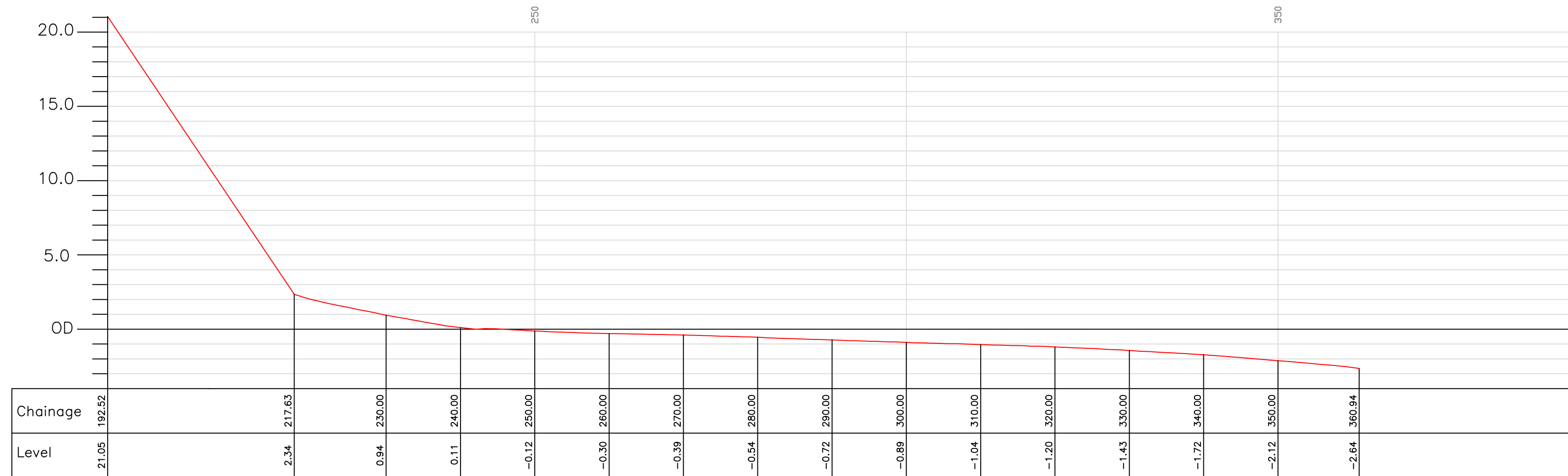
Job No.

ERYC-P60

Date.	
-------	--

11.11.2015

Profile P61 - April 2015



Combined Beach Profile Results



Nigel Leighton Director of Environment and Neighbourhood Services

Title.

Cross Section Analysis - Profile P61.

Profile Start.

E 525133.687

N 439998.400

Profile End.

E 526212.712

N 440759.809

Drawn.

M.J.A.

Checked.

N.M.

Scale @ A2.

Horiz. 1:500

Vert. 1:250

Project.

East Riding Beach Monitoring

Location.

South End of Cowden MOD Bombing Range.

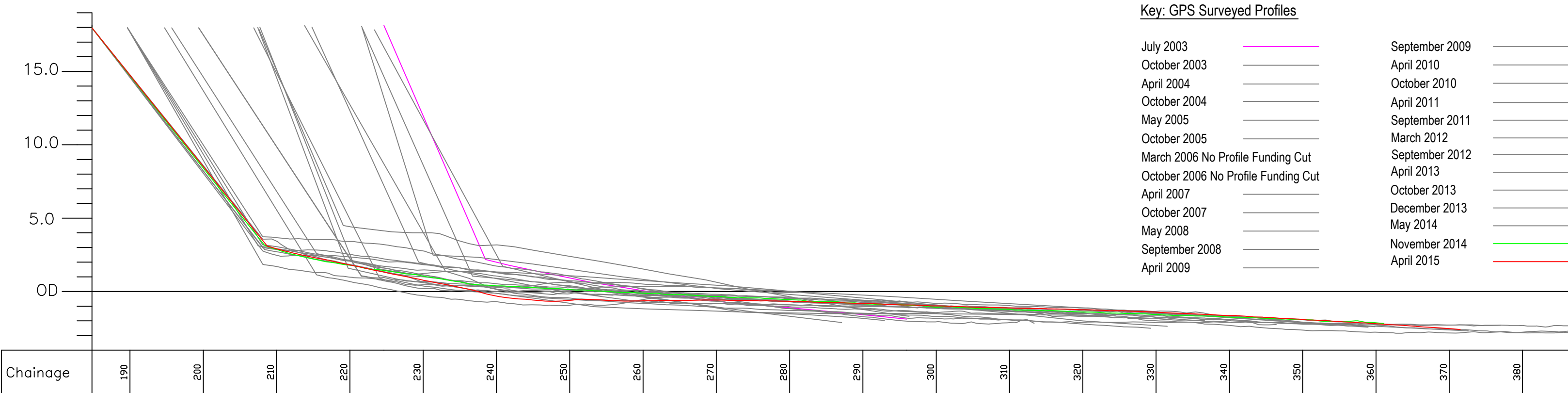
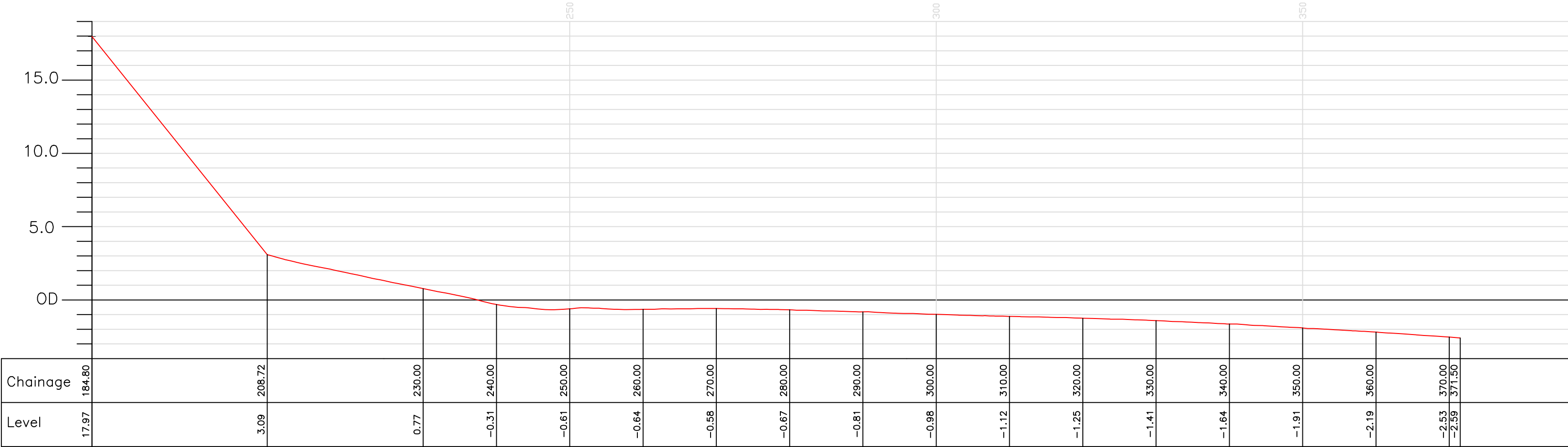
Job No.	
---------	--

ERYC-P61

Date.

11.11.2015

Profile P62 - April 2015



Combined Beach Profile Results



Nigel Leighton Director of Environment and Neighbourhood Services

Title.

Cross Section Analysis - Profile P62.

Profile Start

E 525421.964

N 439589.870

Profile End

E 526500.989

N 440351.279

awn.

M.J.A

Checked.

N.M.

Scale @ A2.

Horiz. 1:500

Vert. 1:250

Project.

East Riding Beach Monitoring

Location.

North of Seaside Road, Aldbrough.

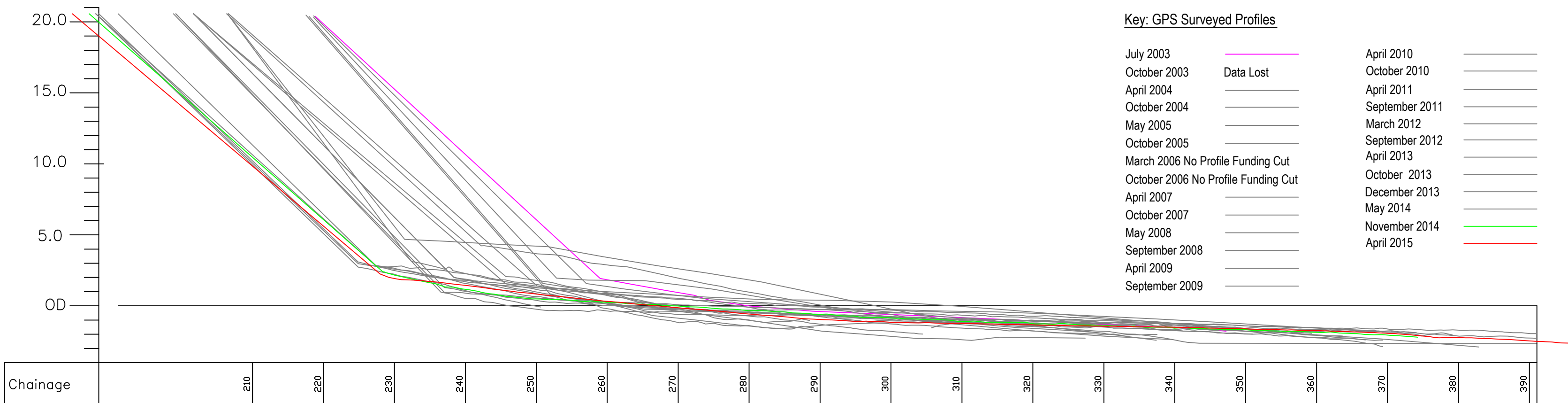
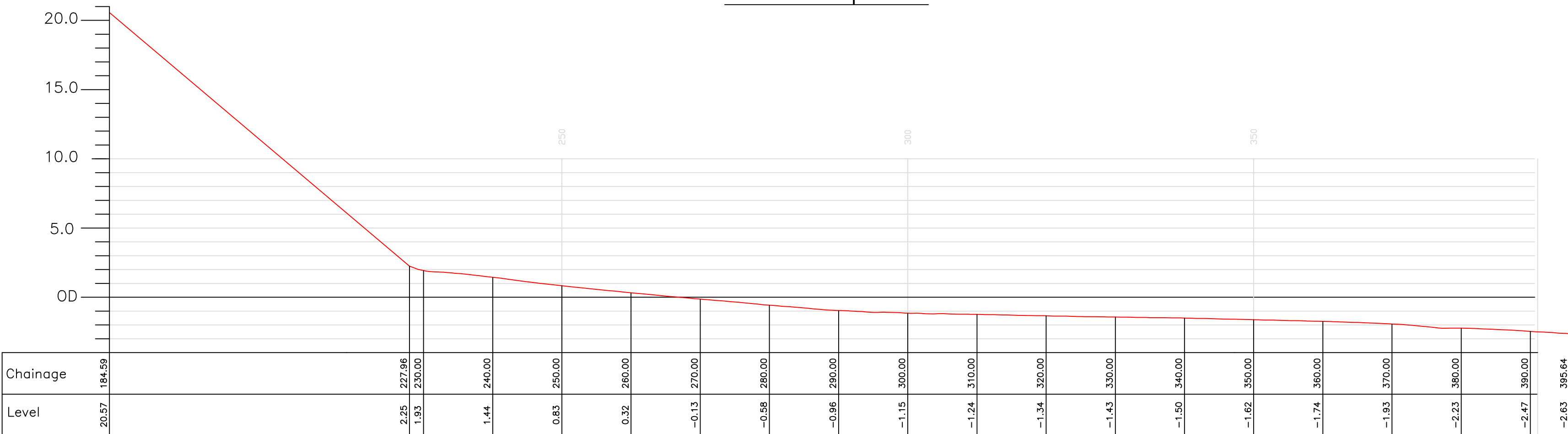
Job No.

ERYC-P62

Date.

11.11.2015

Profile P63 - April 2015



Combined Beach Profile Results



Nigel Leighton Director of Environment and Neighbourhood Services

Title.

Cross Section Analysis - Profile P63.

Profile Start.

E 525710.241

N 439181.341

Profile End.

E 526789.266

N 439942.750

Drawn.

M.J.A.

Checked.

N.M.

Scale @ A2.

Horiz. 1:500

Vert. 1:250

Project.	
----------	--

East Riding Beach Monitoring

Location.

South of Seaside Road, Aldbrough.

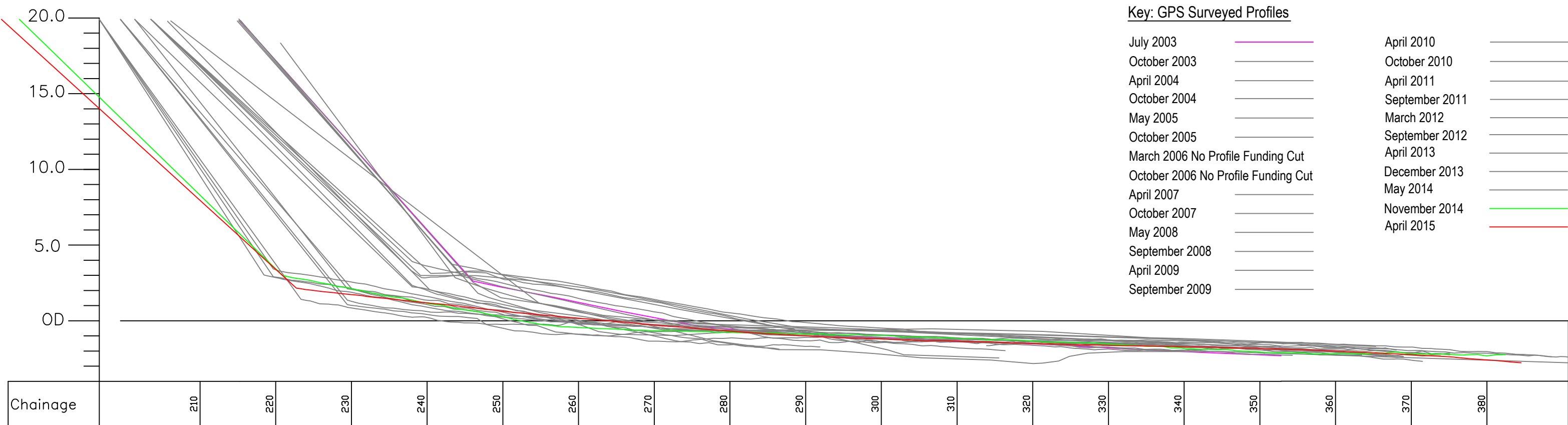
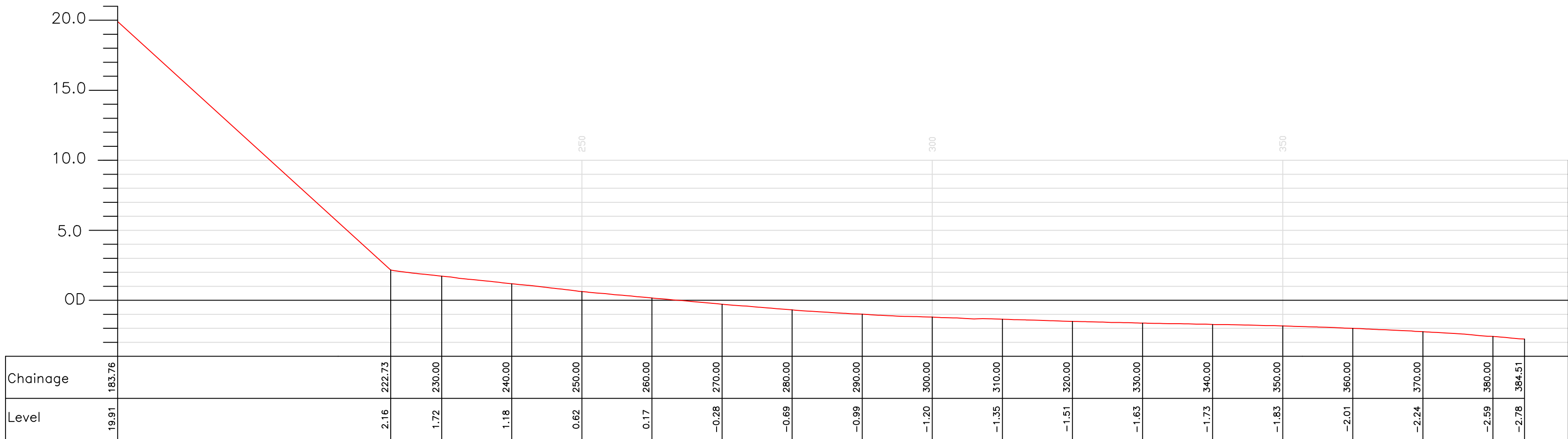
Job No.

ERYC-P63

Date.

11.11.2015

Profile P64 - April 2015



Combined Beach Profile Results



Nigel Leighton Director of Environment and Neighbourhood Services

Title.

Cross Section Analysis - Profile P64.

Profile Start.

E 525998.518

N 438772.811

Profile End.

E 527077.543

N 439534.220

Drawn.

M.J.A.

Checked.

N.M.

Scale @ A2.

Horiz. 1:500

Vert. 1:250

Project.	
----------	--

East Riding Beach Monitoring

Location.	
-----------	--

North of Hilltop Farm, Aldbrough.

Job No.	
---------	--

ERYC-P64

Date.

11.11.2015