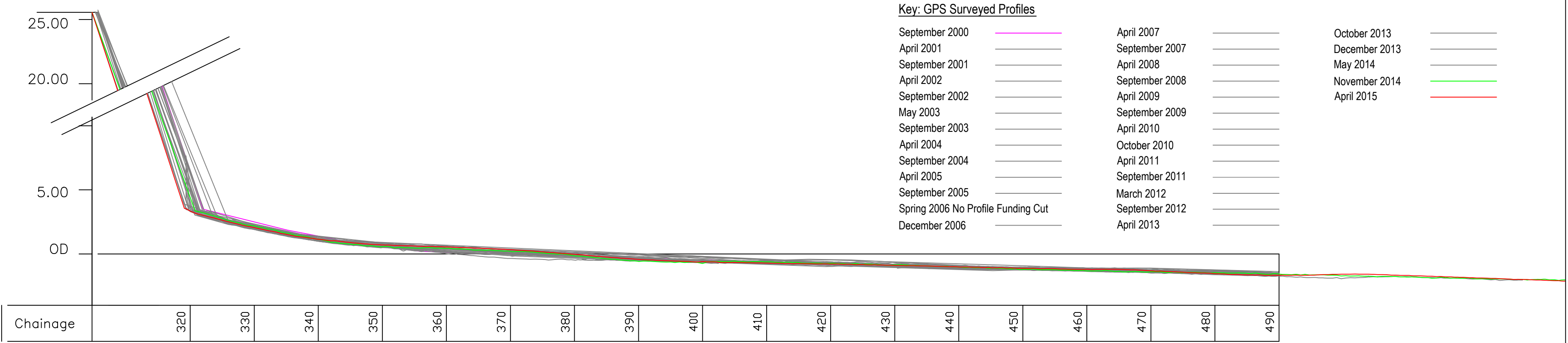
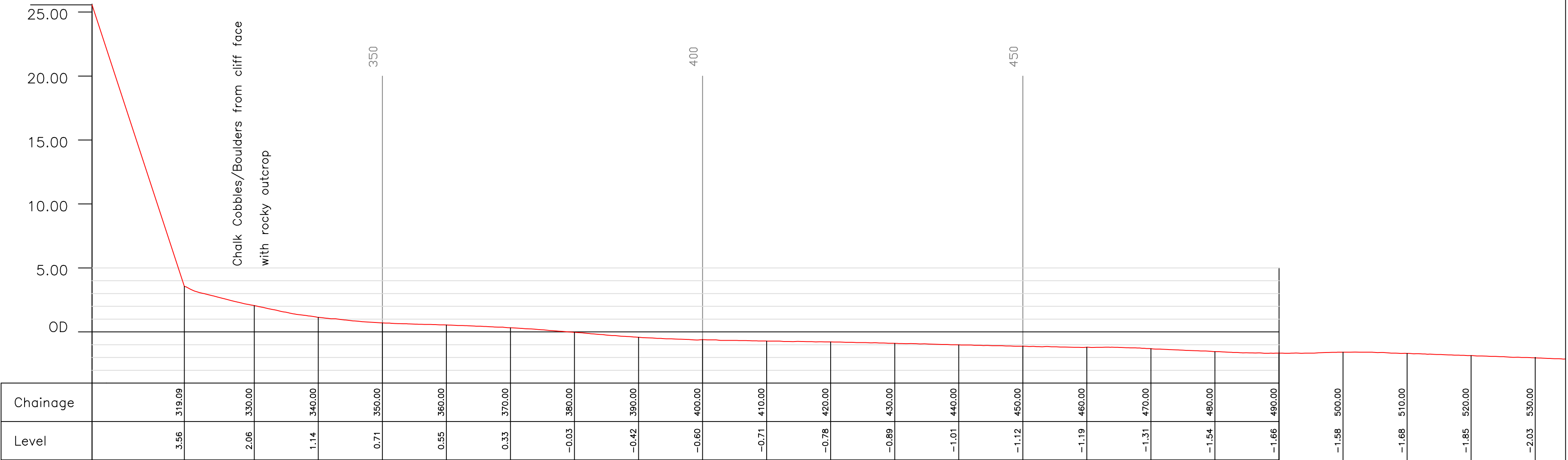



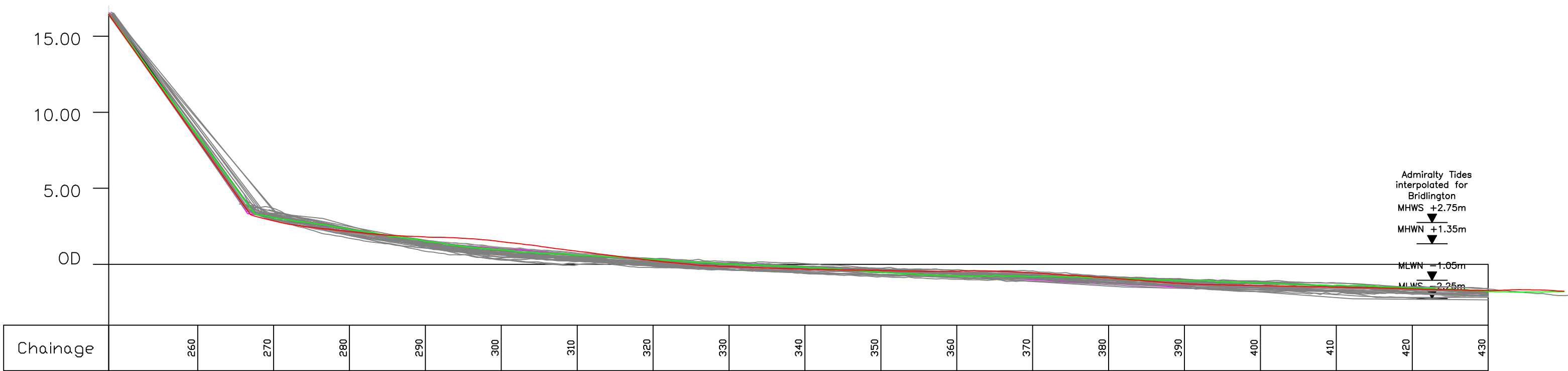
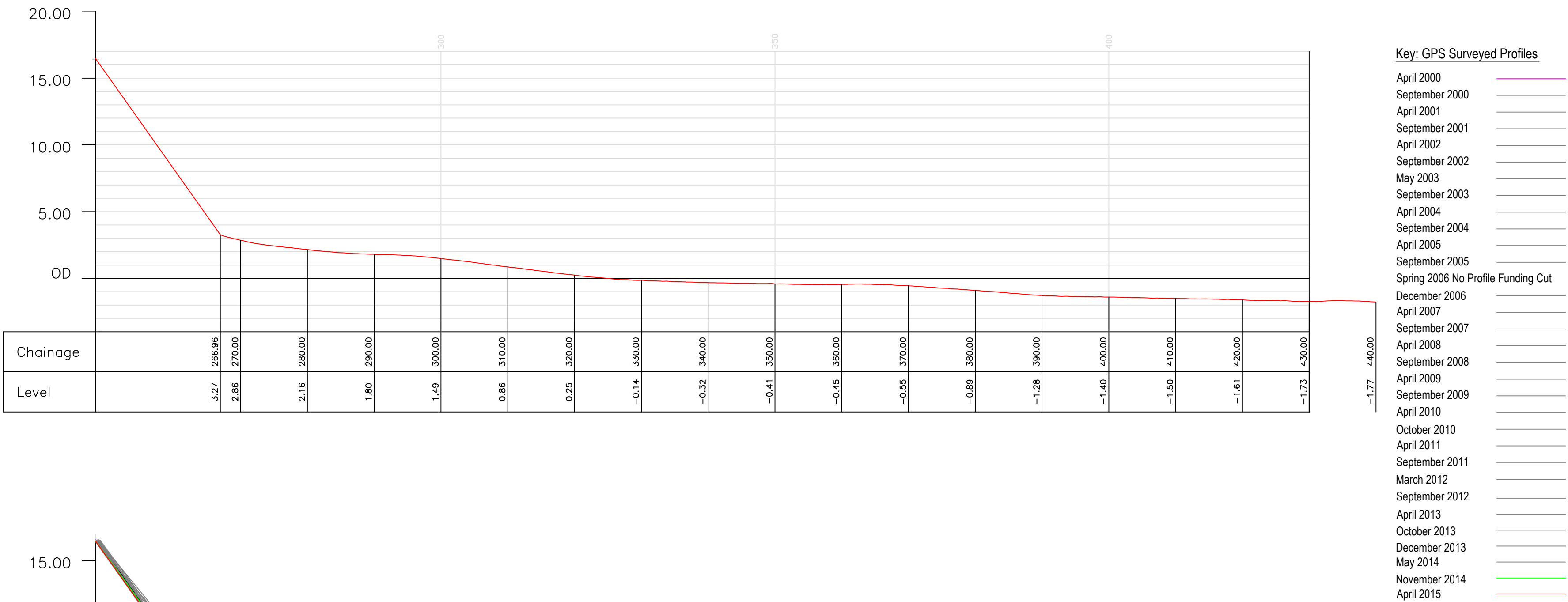
Profile P1 - April 2015




Combined Beach Profile Results

 <div>EAST RIDING OF YORKSHIRE COUNCIL Nigel Leighton Director of Environment and Neighbourhood Services</div>	Title. Cross Section Analysis - Profile P1.		Profile Start. E 519741.337 N 468778.702	Profile End. E 520704.813 N 467875.710	Drawn. M.J.A	Checked. N.M.	Scale @ A2. Horiz. 1:500 Vert. 1:250
	Location. South of Sewerby Steps.		Job No. ERYC-P1			Date. 12.10.2015	
Project. East Riding Beach Monitoring							

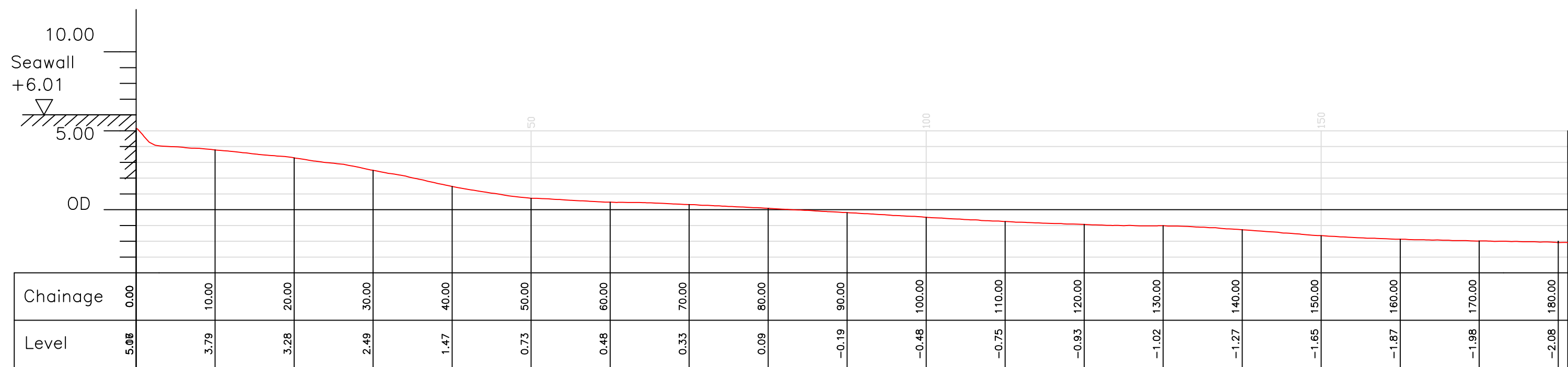
Profile P2 - April 2015



Combined Beach Profile Results

 <div>EAST RIDING OF YORKSHIRE COUNCIL Nigel Leighton Director of Environment and Neighbourhood Services</div>	Title. Cross Section Analysis - Profile P2.		Profile Start. E 519406.977 N 468360.474	Profile End. E 520448.173 N 467548.608	Drawn. M.J.A.	Checked. N.M.	Scale @ A2. Horiz. 1:500 Vert. 1:250
	Project. East Riding Beach Monitoring	Location. Between Sewerby Steps and North Marine Prom Slipway, Bridlington.			Job No. ERYC-P2		Date. 12.10.2015

Profile P3 - April 2015

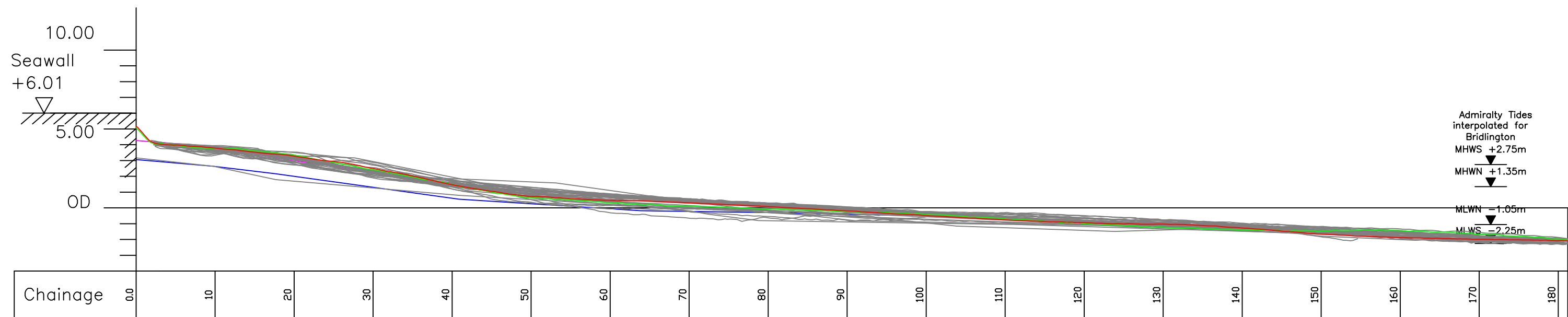


Key: GPS Surveied Profiles


April 2000	
September 2000	
April 2001	
September 2001	
April 2002	
September 2002	
May 2003	
September 2003	
April 2004	
September 2004	
April 2005	
September 2005	
Spring 2006 No Profile Funding Cut	
December 2006	
April 2007	
September 2007	
April 2008	
September 2008	
April 2009	
September 2009	
April 2010	
October 2010	
April 2011	
September 2011	
March 2012	
September 2012	
April 2013	
October 2013	
December 2013	
May 2014	
November 2014	
April 2015	

Key to Beach Profiles: Historical Records (Old Section 1)

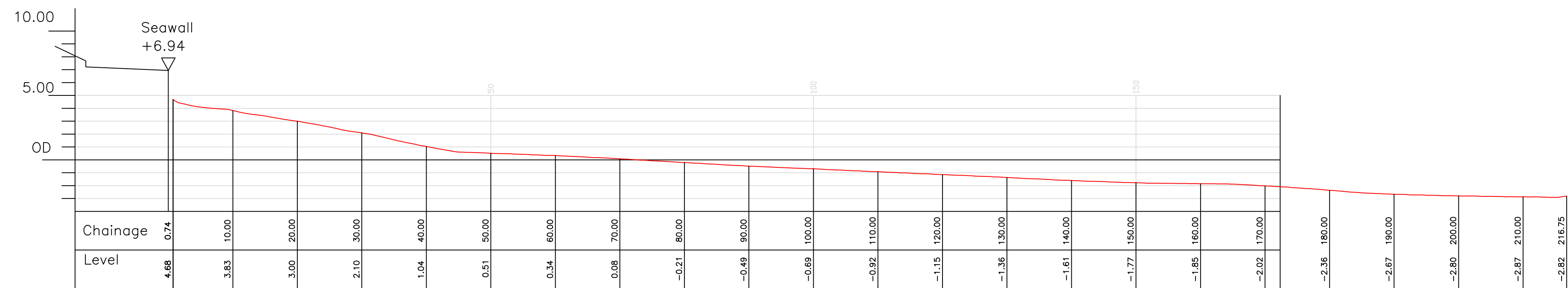
1957	
1961	



Combined Beach Profile Results

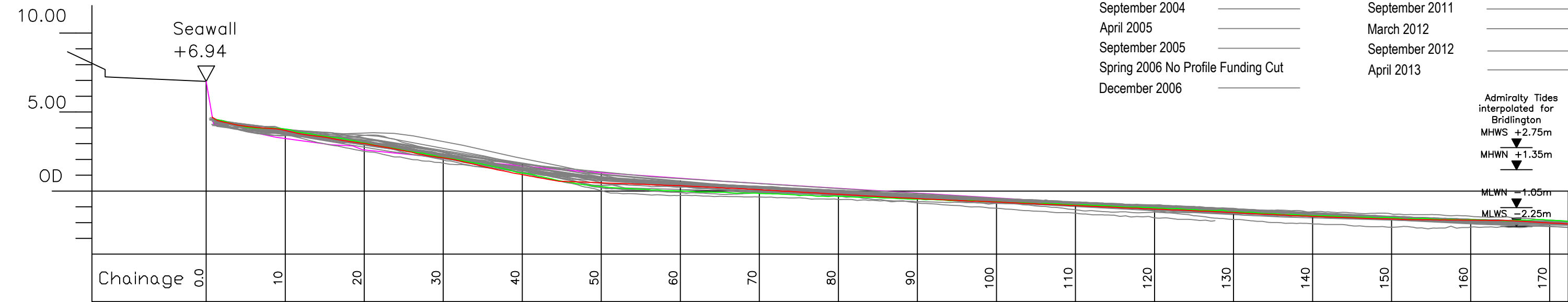
 <div>EAST RIDING OF YORKSHIRE COUNCIL Nigel Leighton Director of Environment and Neighbourhood Services</div>	Title. Cross Section Analysis - Profile P3.		Profile Start. E 519328.652 N 467798.952	Profile End. E 520215.957 N 467210.447	Drawn. M.J.A	Checked. N.M.	Scale @ A2. Horiz. 1:500 Vert. 1:250
	Location. Opposite North Marine Promenade Slipway, Bridlington.					Job No. ERYC-P3	
Project. East Riding Beach Monitoring							Date. 15.10.2015

Profile P4 - April 2015




Key: GPS Surveyed Profiles

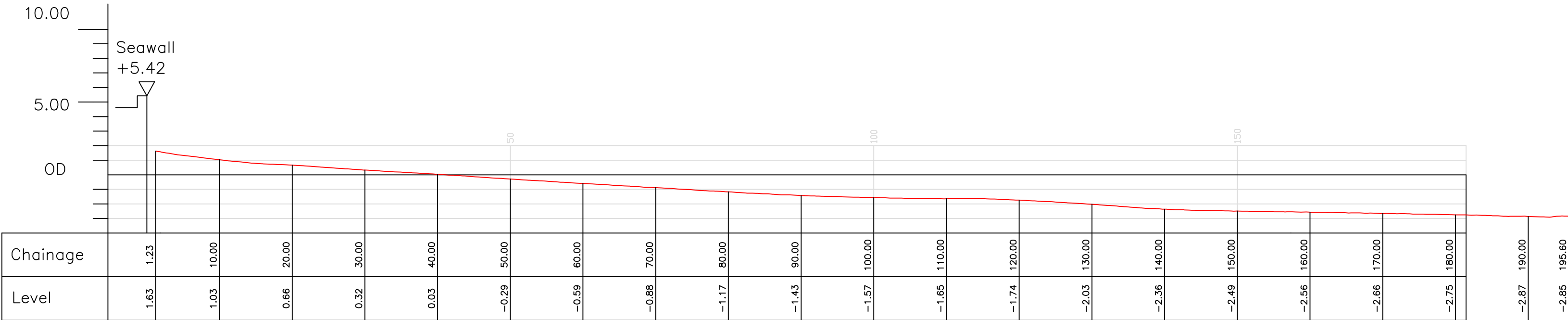
April 2000	April 2007	October 2013
September 2000	September 2007	December 2013
April 2001	April 2008	May 2014
September 2001	September 2008	November 2014
April 2002	April 2009	April 2015
September 2002	September 2009	
May 2003	April 2010	
September 2003	October 2010	
April 2004	April 2011	
September 2004	September 2011	
April 2005	March 2012	
September 2005	September 2012	
Spring 2006 No Profile Funding Cut	April 2013	
December 2006		



Combined Beach Profile Results

 <div>EAST RIDING OF YORKSHIRE COUNCIL Nigel Leighton Director of Environment and Neighbourhood Services</div>	Title. Cross Section Analysis - Profile P4.		Profile Start. E 519058.159 N 467362.187	Profile End. E 519942.473 N 466784.126	Drawn. M.J.A.	Checked. N.M.	Scale @ A2. Horiz. 1:500 Vert. 1:250
	Location. Opposite Alexandria Promenade, Bridlington.		Job No. ERYC-P4			Date. 15.10.2015	
Project. East Riding Beach Monitoring							

Profile P5 - April 2015

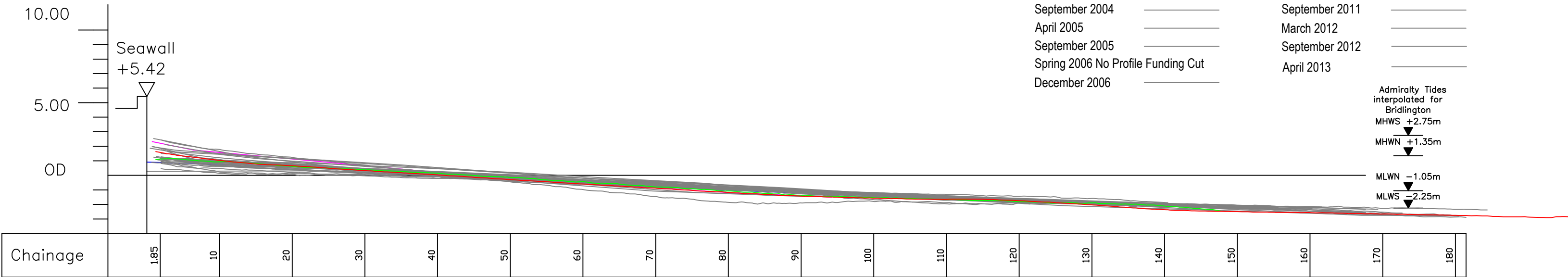


Key: GPS Surveyed Profiles

April 2000	April 2007	October 2013
September 2000	September 2007	December 2013
April 2001	April 2008	May 2014
September 2001	September 2008	November 2014
April 2002	April 2009	April 2015
September 2002	September 2009	
May 2003	April 2010	
September 2003	October 2010	
April 2004	April 2011	
September 2004	September 2011	
April 2005	March 2012	
September 2005	September 2012	
Spring 2006 No Profile Funding Cut	April 2013	
December 2006		

Key to Beach Profiles: Historical Records (Old Section 7)

1957	
1961	



Combined Beach Profile Results



EAST RIDING
OF YORKSHIRE COUNCIL

Nigel Leighton Director of Environment and Neighbourhood Services

Title.

Cross Section Analysis - Profile P5.

Profile Star

E 518820.811

N 466889.486

Profile End

E 519692.297

N 466389.829

Drawn.

M.J.A.

Checked.

N.M.

Scale @ A2.

Horiz. 1:500

Vert. 1:250

Location.

Opposite Victoria Terrace, Bridlington.

Job No.

ERYC-P5

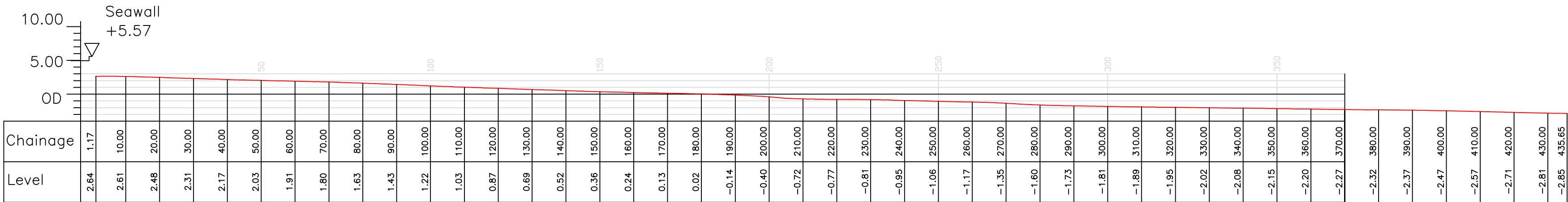
Date.

16.10.2015

Project.

East Riding Beach Monitoring

Profile P6 - April 2015

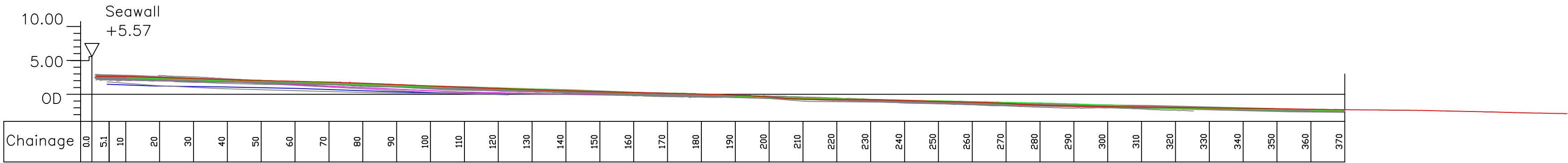


Key to Beach Profiles: Historical Records (Old Section 1)


1957 ———
1961 ———

GPS Surveyed Profiles

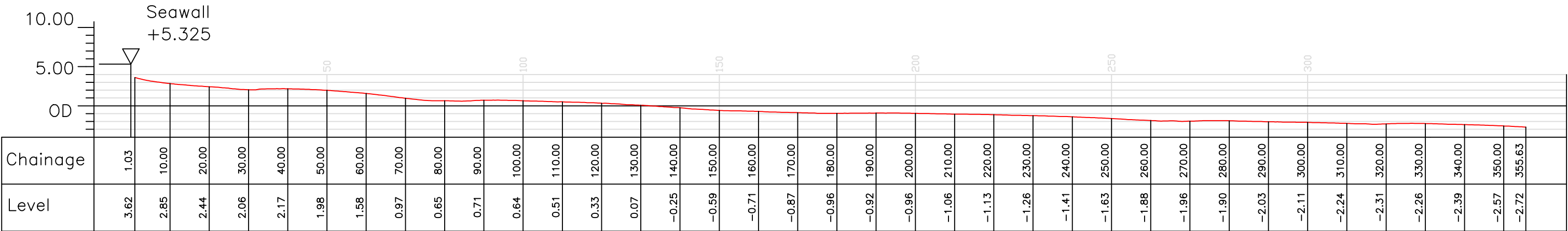
April 2000	—————	April 2007	—————	December 2013	—————
September 2000	—————	September 2007	—————	May 2014	—————
April 2001	—————	April 2008	—————	November 2014	—————
September 2001	—————	September 2008	—————	April 2015	—————
April 2002	—————	April 2009	—————		
September 2002	—————	September 2009	—————		
May 2003	—————	April 2010	—————		
September 2003	—————	October 2010	—————		
April 2004	—————	April 2011	—————		
September 2004	—————	September 2011	—————		
April 2005	—————	March 2012	—————		
September 2005	—————	September 2012	—————		
Spring 2006 No Profile Funding Cut	—————	April 2013	—————		
December 2006	—————	October 2013	—————		



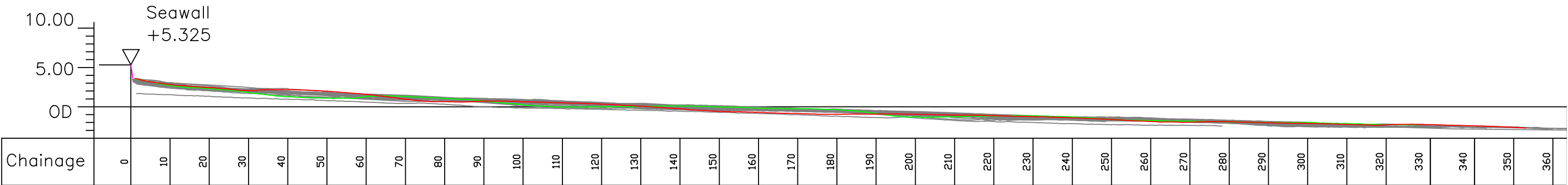
Combined Beach Profile Results

<div><div><div>EAST RIDING</div><div>OF YORKSHIRE COUNCIL</div><div>Nigel Leighton Director of Environment and Neighbourhood Services</div></div></div>	Title.		Profile Start.	Profile End.	Drawn.	Checked.	Scale @ A2.
	Cross Section Analysis - Profile P6.		E 518696.819 N 465423.746	E 517989.839 N 466186.493	M.J.A.	N.M.	Horiz. 1:1000 Vert. 1:500
Project.	Location.		Job No.			Date.	
East Riding Beach Monitoring	Opposite The Spa Promenade, Bridlington.		ERYC-P6			22.10.2015	


Profile P7 - April 2015



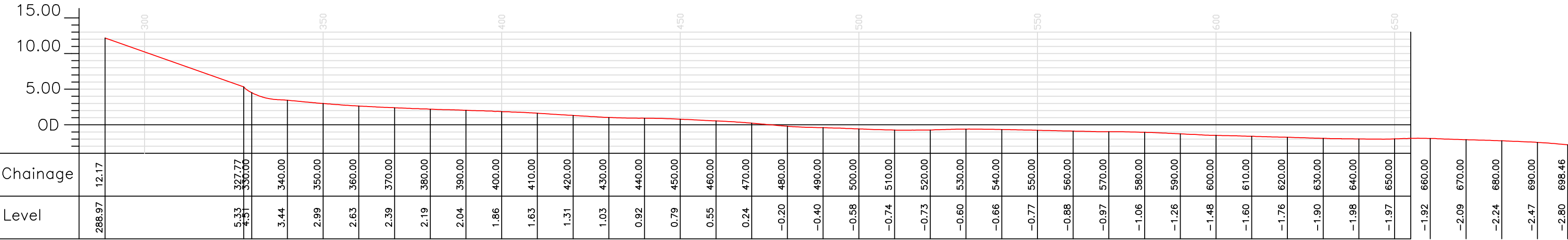
Key: GPS Surveyed Profiles			
April 2000		April 2007	
September 2000		September 2007	
April 2001		April 2008	
September 2001		September 2008	
April 2002		April 2009	
September 2002		September 2009	
May 2003		April 2010	
September 2003		October 2010	
April 2004		April 2011	
September 2004		September 2011	
April 2005		March 2012	
September 2005		September 2012	
Spring 2006 No Profile Funding Cut		April 2013	
December 2006		October 2013	
		December 2013	
		May 2014	
		November 2014	
		April 2015	



Combined Beach Profile Results

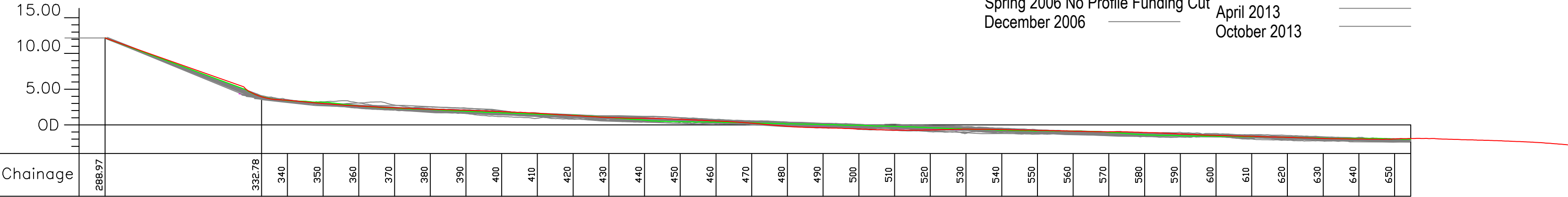
 <div>EAST RIDING OF YORKSHIRE COUNCIL Nigel Leighton Director of Environment and Neighbourhood Services</div>	Title. Cross Section Analysis - Profile P7.		Profile Start. E 517577.553 N 465323.362	Profile End. E 518439.990 N 464954.255	Drawn. M.J.A.	Checked. N.M.	Scale @ A2. Horiz. 1:1000 Vert. 1:500
	Location. Opposite Belvedere Promenade, Bridlington.		Job No. ERYC-P7		Date. 22/10/2015		
Project. East Riding Beach Monitoring							

Profile P8 - April 2015




Key: GPS Surveyed Profiles

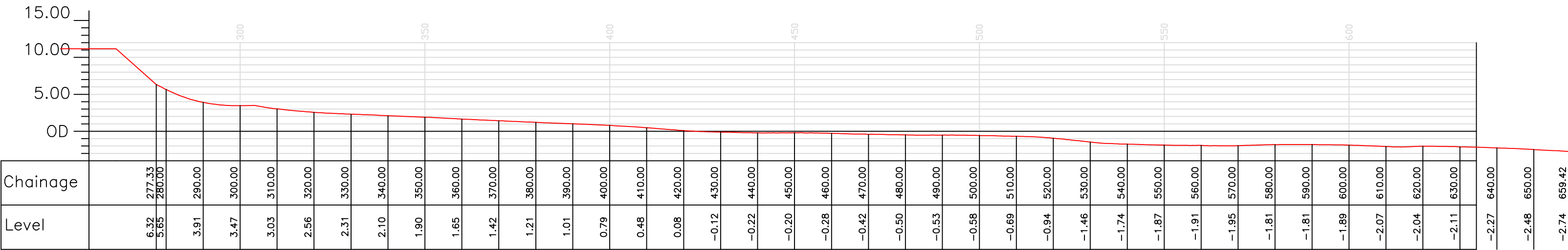
April 2000	April 2007	December 2013
September 2000	September 2007	May 2014
April 2001	April 2008	November 2014
September 2001	September 2008	April 2015
April 2002	April 2009	
September 2002	September 2009	
May 2003	April 2010	
September 2003	October 2010	
April 2004	April 2011	
September 2004	September 2011	
April 2005	March 2012	
September 2005	September 2012	
Spring 2006 No Profile Funding Cut	April 2013	
December 2006	October 2013	



Combined Beach Profile Results

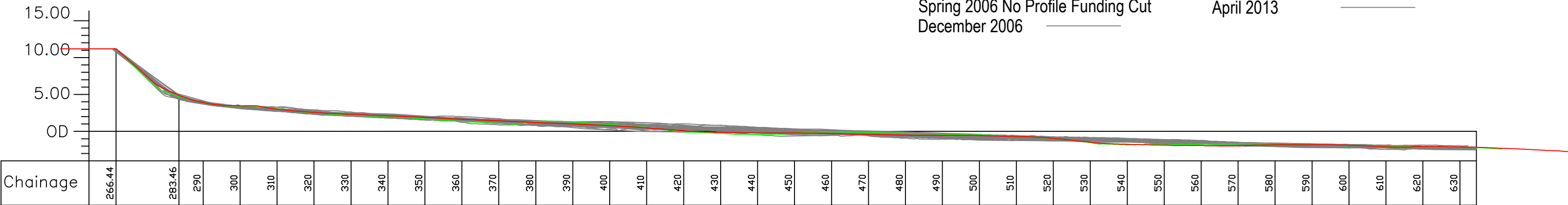
 <div>EAST RIDING OF YORKSHIRE COUNCIL Nigel Leighton Director of Environment and Neighbourhood Services</div>	Title. Cross Section Analysis - Profile P8.	Profile Start. E 517020.030 N 464901.292	Profile End. E 518274.958 N 464489.959	Drawn. M.J.A.	Checked. N.M.	Scale @ A2. Horiz. 1:1000 Vert. 1:500
Project. East Riding Beach Monitoring	Location. South Beach, Bridlington.	Job No. ERYC-P8			Date. 22/10/2015	

Profile P9 - April 2015




Key: GPS Surveyed Profiles

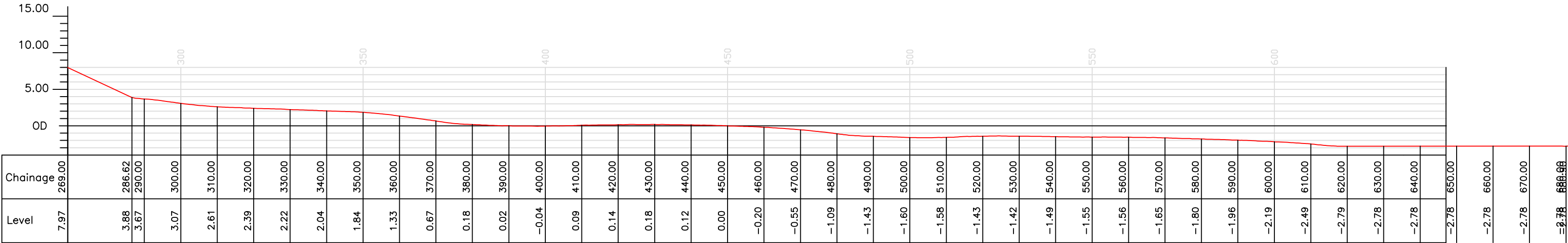
April 2000	April 2007	October 2013
September 2000	September 2007	December 2013
April 2001	April 2008	May 2014
September 2001	September 2008	November 2014
April 2002	April 2009	April 2015
September 2002	September 2009	
May 2003	April 2010	
September 2003	October 2010	
April 2004	April 2011	
September 2004	September 2011	
April 2005	March 2012	
September 2005	September 2012	
Spring 2006 No Profile Funding Cut	April 2013	
December 2006		



Combined Beach Profile Results

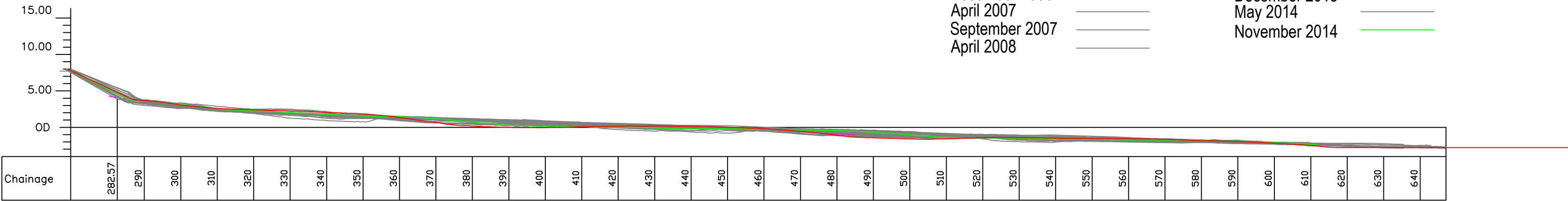
 <div>EAST RIDING OF YORKSHIRE COUNCIL Nigel Leighton Director of Environment and Neighbourhood Services</div>	Title. Cross Section Analysis - Profile P9.		Profile Start. E 516901.527 N 464377.762	Profile End. E 518182.335 N 464055.938	Drawn. M.J.A.	Checked. N.M.	Scale @ A2. Horiz. 1:1000 Vert. 1:500
	Location. South Beach, Bridlington.		Job No. ERYC-P9		Date. 22/10/2015		
Project. East Riding Beach Monitoring							

Profile P10 - April 2015




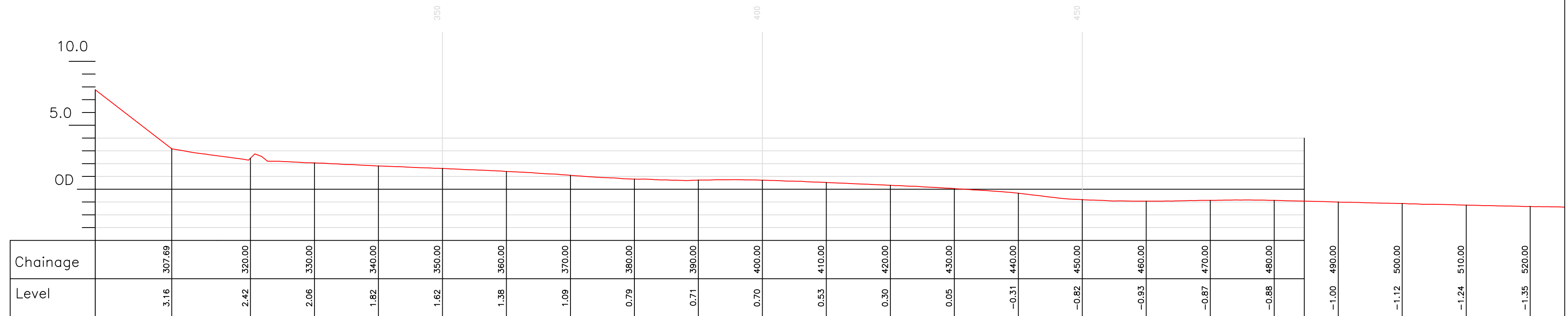
Key: GPS Surveyed Profiles

April 2001	_____	September 2008	_____	April 2015	_____
September 2001	_____	April 2009	_____		
April 2002	_____	September 2009	_____		
September 2002	_____	April 2010	_____		
May 2003	_____	October 2010	_____		
September 2003	_____	April 2011	_____		
April 2004	_____	September 2011	_____		
September 2004	_____	March 2012	_____		
April 2005	_____	September 2012	_____		
September 2005	_____	April 2013	_____		
Spring 2006 No Profile Funding Cut	_____	October 2013	_____		
December 2006	_____	December 2013	_____		
April 2007	_____	May 2014	_____		
September 2007	_____	November 2014	_____		
April 2008	_____				



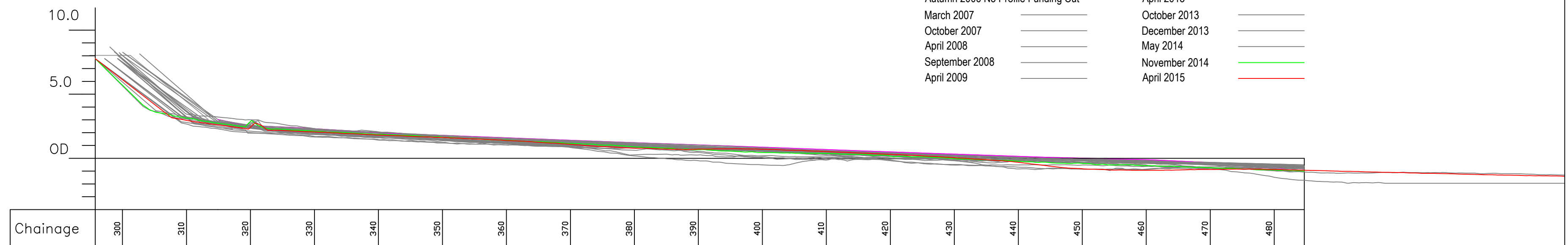
Combined Beach Profile Results

 <div>EAST RIDING OF YORKSHIRE COUNCIL Nigel Leighton Director of Environment and Neighbourhood Services</div>	Title. Cross Section Analysis - Profile 10.		Profile Start. E 516799.991 N 463835.938	Profile End. E 518106.284 N 463641.938	Drawn. M.J.A.	Checked. N.M.	Scale @ A2. Horiz. 1:1000 Vert. 1:500
	Location. South Beach, Bridlington.		Job No. ERYC-P10		Date. 22/10/2015		
Project. East Riding Beach Monitoring							

Profile P11 - April 2015

Key: GPS Surveyed Profiles

May 2003	_____	September 2009	_____
October 2003	_____	April 2010	_____
April 2004	_____	October 2010	_____
October 2004	_____	April 2011	_____
May 2005	_____	September 2011	_____
October 2005	_____	March 2012	_____
March 2006	_____	September 2012	_____
Autumn 2006 No Profile Funding Cut	_____	April 2013	_____
March 2007	_____	October 2013	_____
October 2007	_____	December 2013	_____
April 2008	_____	May 2014	_____
September 2008	_____	November 2014	_____
April 2009	_____	April 2015	_____



Combined Beach Profile Results



Nigel Leighton Director of Environment and Neighbourhood Services

Title.

Cross Section Analysis - Profile P11.

Profile Start.

E 516714.088
N 463288.044

Profile End.

E 518033.519
N 463232.008

Drawn.

M.J.A

Checked.

NM

Scale @ A2.

Horiz. 1:500
Vert. 1:250

Project.

East Riding Beach Monitoring

	Location.
--	-----------

Midway Between Wilsthorpe and Fraisthorpe

	Job No.
--	---------


ERYC-P11

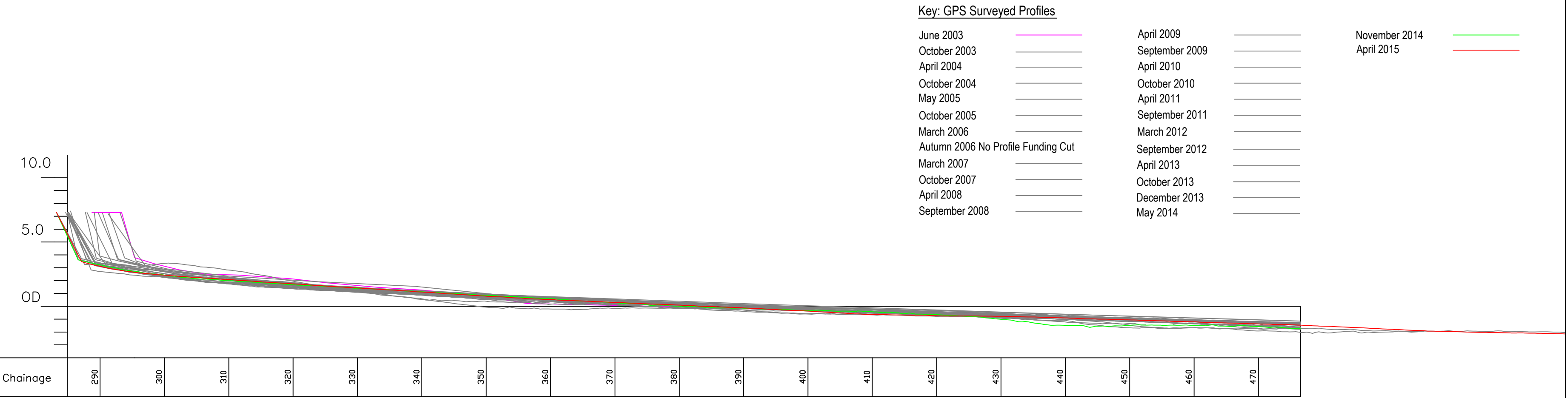
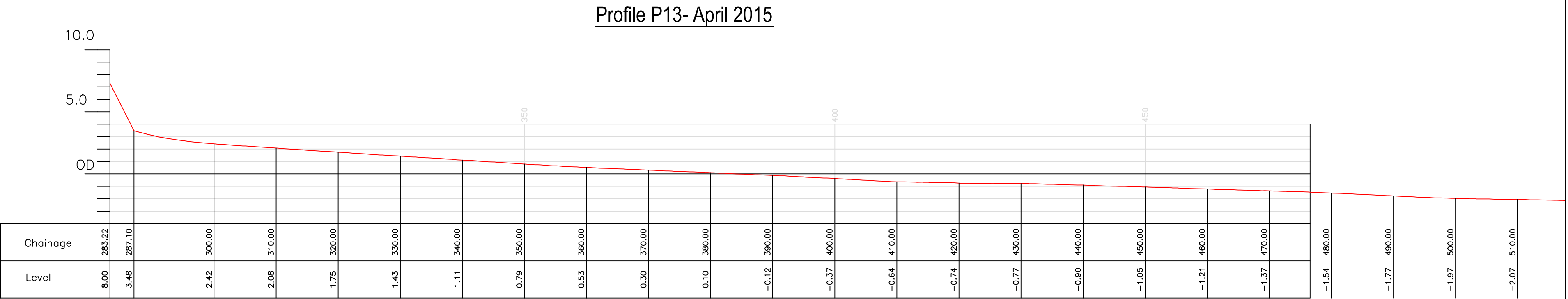
Date.

22/10/2015


Chainage	Level
283.13	2.83
293.13	2.69
303.13	2.30
313.13	2.06
323.13	1.82
333.13	1.54
343.13	1.31
353.13	1.07
363.13	0.86
373.13	0.72
383.13	0.56
393.13	0.38
403.13	0.18
413.13	-0.03
423.13	-0.26
433.13	-0.49
443.13	-0.72
453.13	-0.83
463.13	-0.91
473.13	-0.97
483.13	-1.11
493.13	-1.28
503.13	-1.47
513.13	-1.74
520.00	-1.74

June 2003		April 2009		November 2014	
October 2003	Data Lost	September 2009		April 2015	
April 2004		April 2010			
October 2004		October 2010			
May 2005		April 2011			
October 2005		September 2011			
March 2006		March 2012			
Autumn 2006 No Profile Funding Cut		September 2012			
March 2007		April 2013			
October 2007		October 2013			
April 2008		December 2013			
September 2008		May 2014			

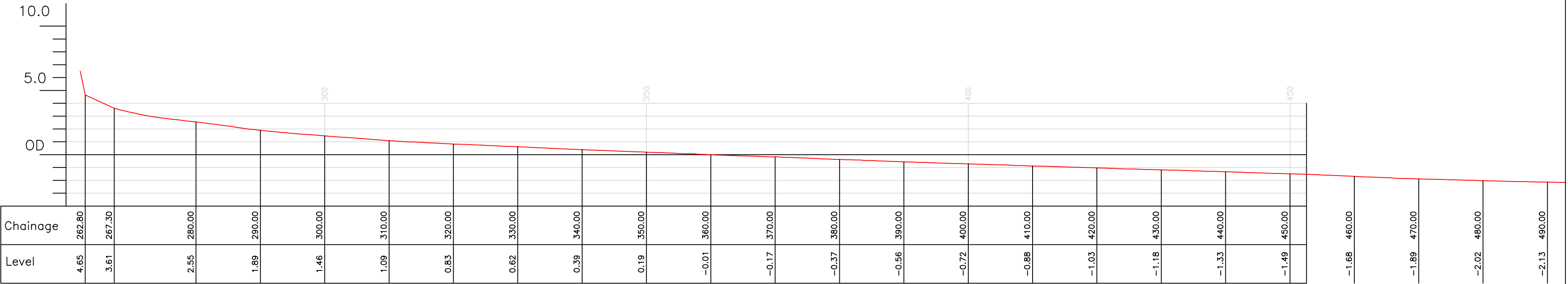




Combined Beach Profile Results

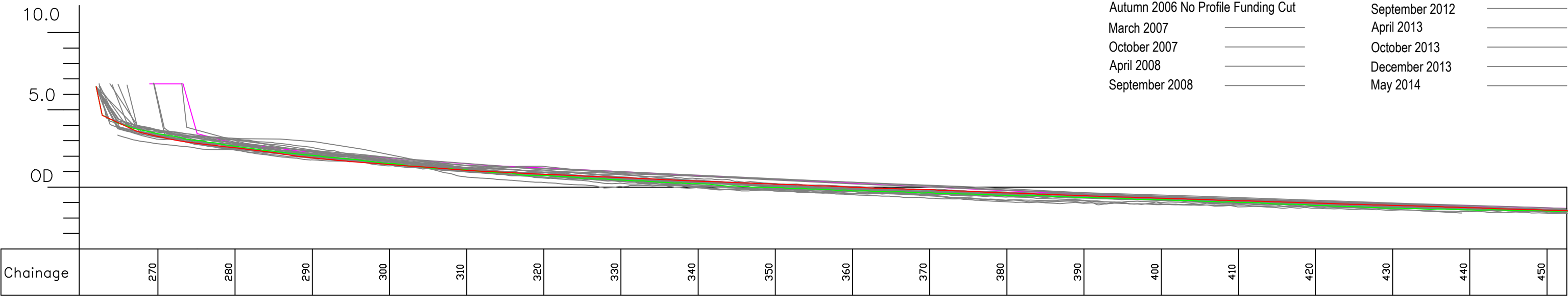
<div><div><div>EAST RIDING</div><div>OF YORKSHIRE COUNCIL</div><div>Nigel Leighton Director of Environment and Neighbourhood Services</div></div></div>	Title.			Profile Start.	Profile End.	Drawn.	Checked.	Scale @ A2.
	Cross Section Analysis - Profile P13.			E 516671.656 N 462288.945	E 517991.087 N 462232.909	M.J.A.	N.M.	Horiz. 1:500 Vert. 1:250
Project.	Location.					Job No.		Date.
East Riding Beach Monitoring	South of Auburn Beck, Fraisthorpe					ERYC-P13		02/11/2015

Profile P14- April 2015




Key: GPS Surveyed Profiles

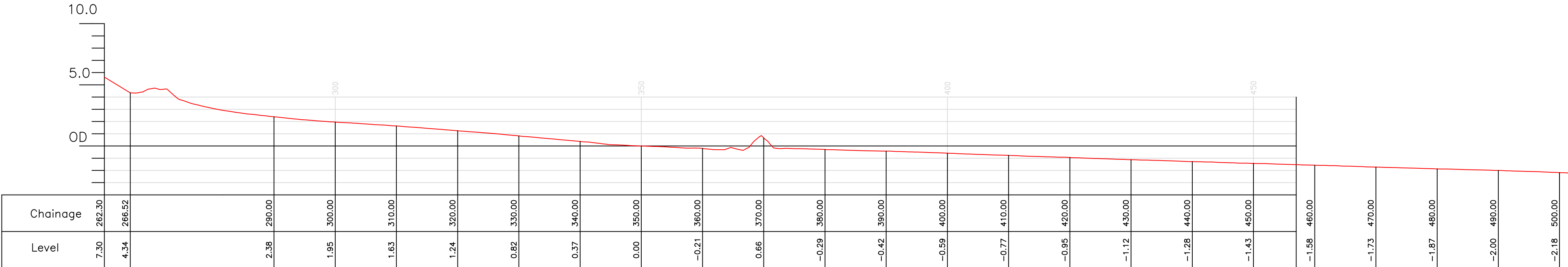
June 2003	April 2009	November 2014
October 2003	September 2009	April 2015
April 2004	April 2010	
October 2004	October 2010	
May 2005	April 2011	
October 2005	September 2011	
March 2006	March 2012	
Autumn 2006 No Profile Funding Cut	September 2012	
March 2007	April 2013	
October 2007	October 2013	
April 2008	December 2013	
September 2008	May 2014	



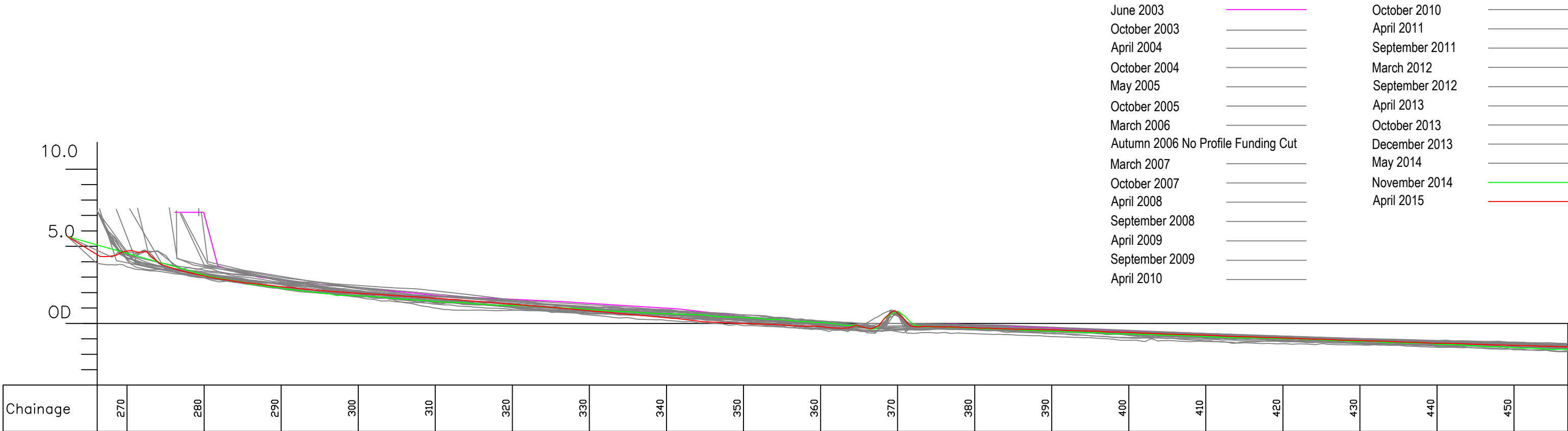
Combined Beach Profile Results

 <div>EAST RIDING OF YORKSHIRE COUNCIL</div> <div>Nigel Leighton Director of Environment and Neighbourhood Services</div>	Title. <div>Cross Section Analysis - Profile P14.</div>		Profile Start. E 516650.440 N 461789.395	Profile End. E 517969.871 N 461733.359	Drawn. M.J.A.	Checked. N.M.	Scale @ A2. Horiz. 1:500 Vert. 1:250
	Location. <div>Opposite Fraisthorpe Village.</div>		Job No. ERYC-P14		Date. 02.11.2015		
Project. <div>East Riding Beach Monitoring</div>							

Profile P15 - April 2015



Key: GPS Surveyed Profiles



Combined Beach Profile Results



Nigel Leighton Director of Environment and Neighbourhood Services

Title.

Cross Section Analysis - Profile P15.

Profile Start

E 516629.224

N 461289.845

Profile End.

E 517948.656

N 461233.809

Drawn.

M.J.A.

Checked

N.M

Scale @ A2.

Horiz. 1:500

Vert 1.250

Project.

East Riding Beach Monitoring

Location.

Opposite Fraisthorpe Village.

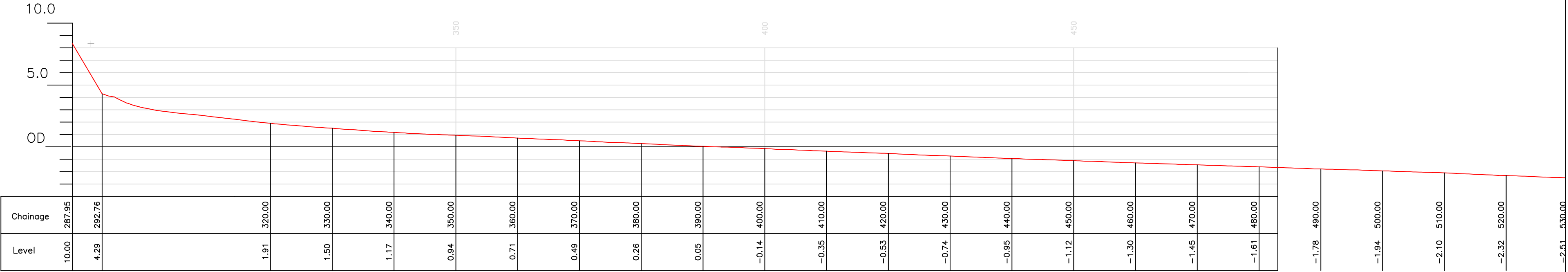
Job No.

ERYC-P15

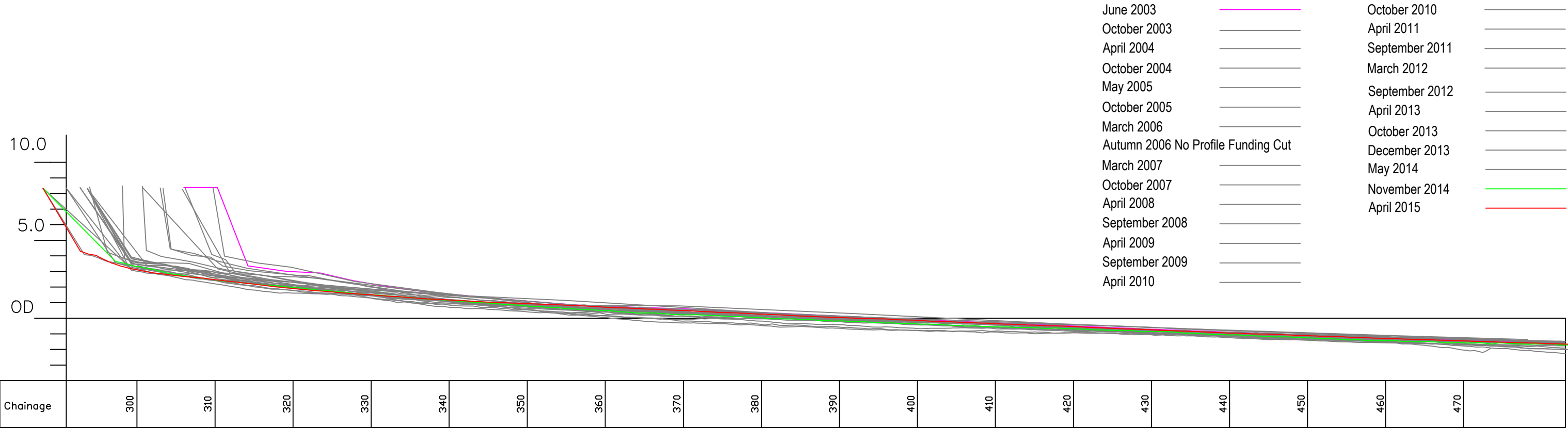
Date.

02/11/2015


Profile 16 - April 2015



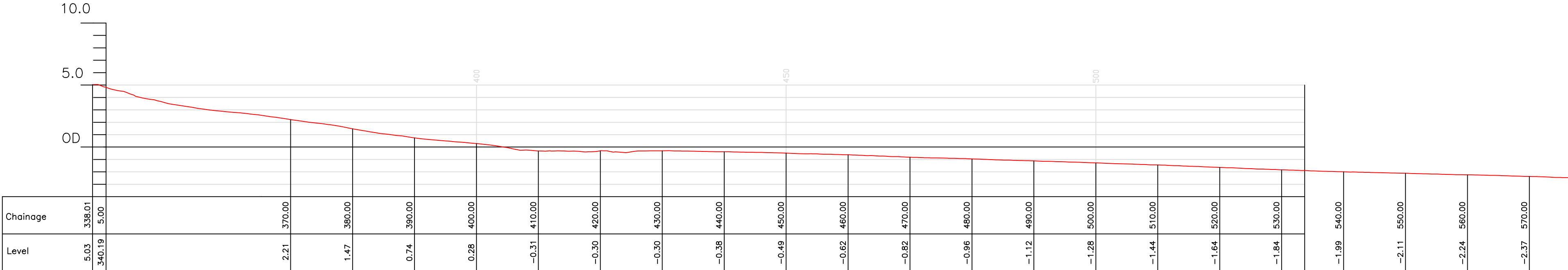
Key: GPS Surveyed Profiles



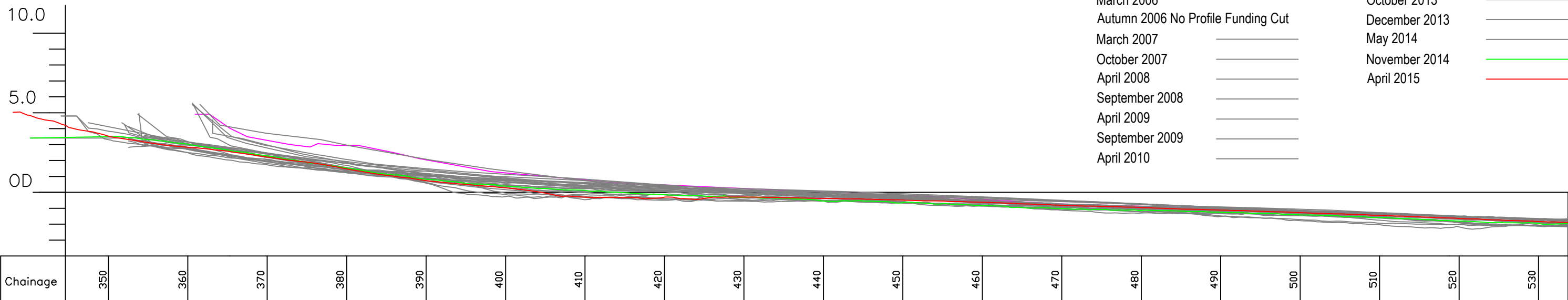
Combined Beach Profile Results

<div><div><div>EAST RIDING</div><div>OF YORKSHIRE COUNCIL</div><div>Nigel Leighton Director of Environment and Neighbourhood Services</div></div></div>	Title.			Profile Start.	Profile End.	Drawn.	Checked.	Scale @ A2.
	Cross Section Analysis - Profile P16.			E 516608.009 N 460790.296	E 517927.440 N 460734.259	M.J.A.	N.M.	Horiz. 1:500 Vert. 1:250
Project.	Location.					Job No.	Date.	
East Riding Beach Monitoring	Opposite Fraisthorpe Village.					ERYC-P16	02/11/2015	

Profile P17 - April 2015



Key: GPS Surveyed Profiles



Combined Beach Profile Results



Nigel Leighton Director of Environment and Neighbourhood Services

Title.

Cross Section Analysis - Profile P17.

Profile Star

E 516586.793

N 460290.746

Profile End

E 517906.224

N 460234.710

Drawn

M.J.A

Check

N.M.

Scale @ A2.

Horiz. 1:500

Vert 1.250

Project.

East Riding Beach Monitoring

Location.

1 Km North of Barmston.

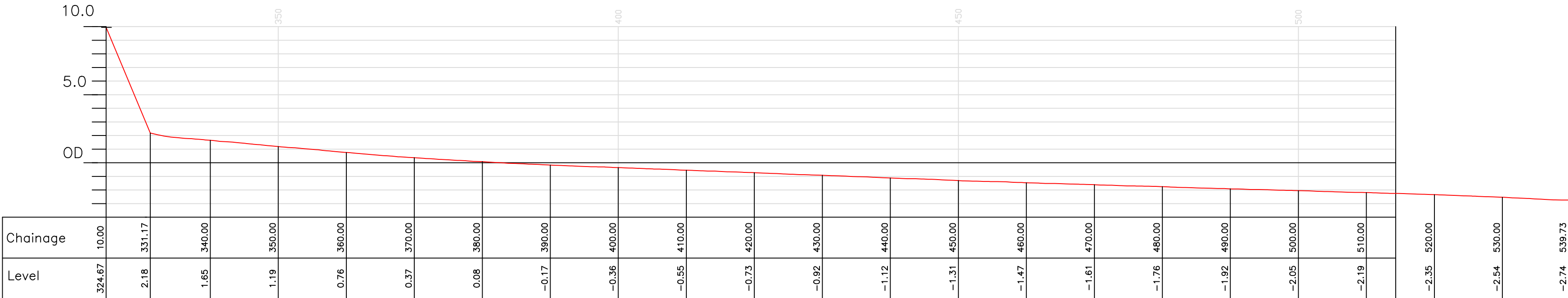
Job N

ERYC-P17

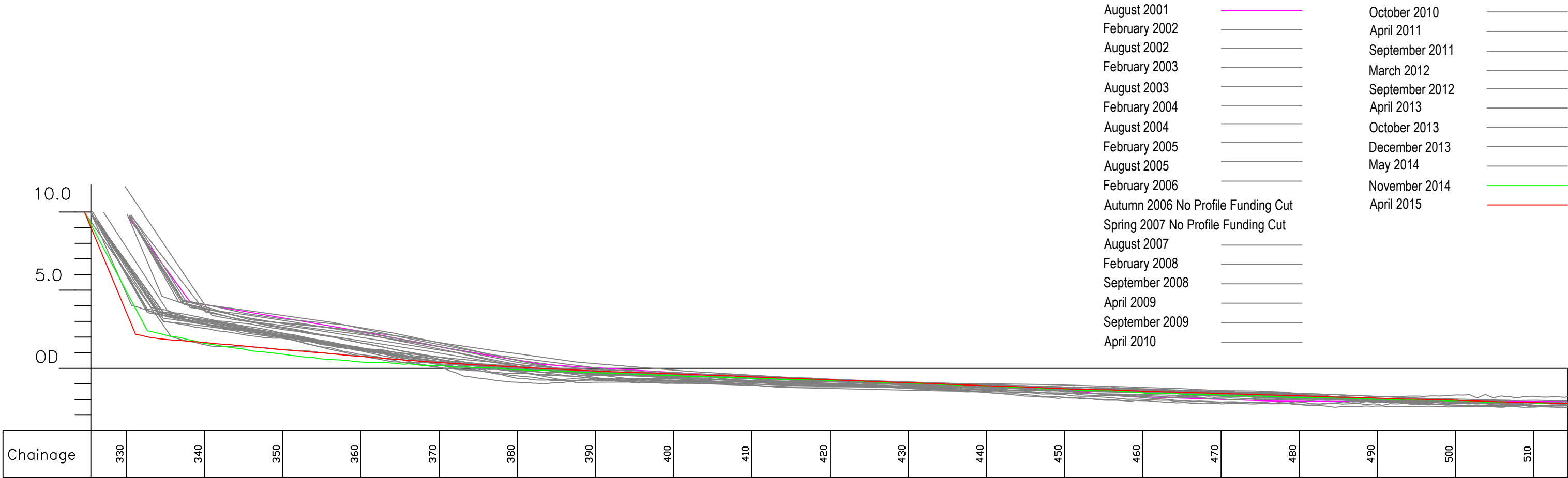
Date.

02/11/2015

Profile P18 - April 2015



Key: GPS Surveyed Profiles



Combined Beach Profile Results



Nigel Leighton Director of Environment and Neighbourhood Services

Title.

Cross Section Analysis - Profile P18.

Profile Start

E 516696.402

N 459598.269

Profile End.

E 518000.783

N 459804.734

Drawn.

M.J.A.

Checked.

N.M.

Scale @ A2.

Horiz 1:500

Vert 1.250

Project.

East Riding Beach Monitoring

Location.

North of Barmston Beach Caravan Park, Barmston

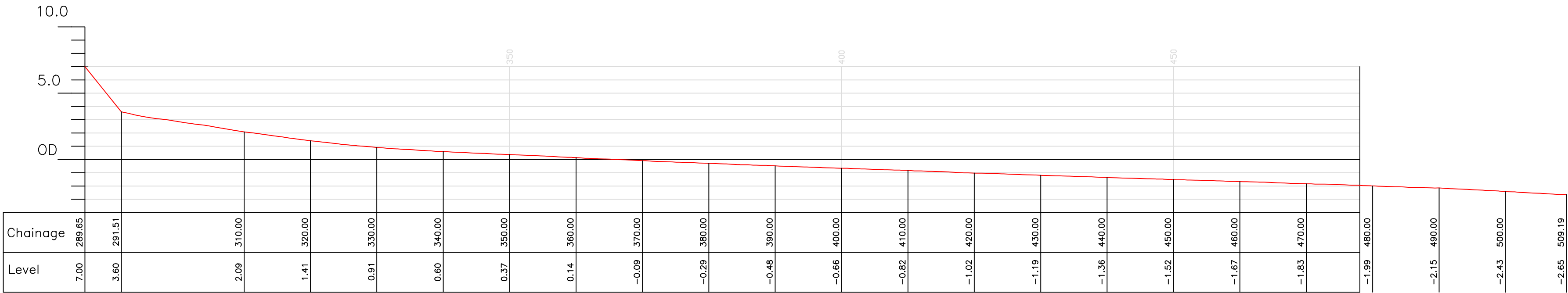
Job No.

ERYC-P18

Date.

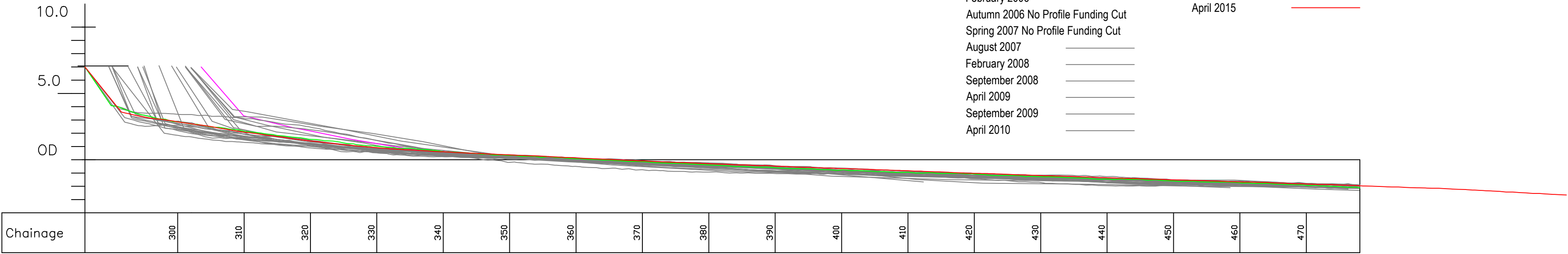
02/11/2015

Profile P19 - April 2015




Key: GPS Surveyed Profiles

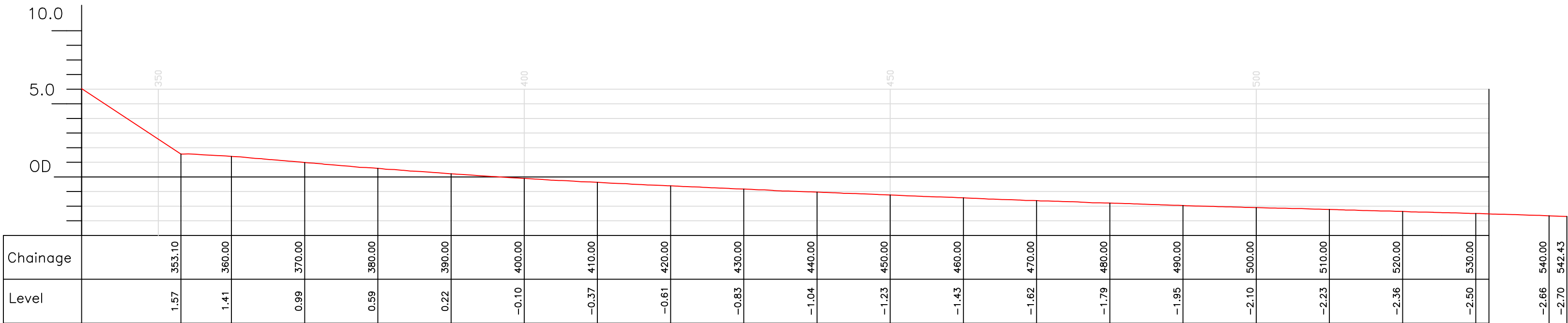
- | | | | |
|------------------------------------|--|----------------|--|
| August 2001 | | October 2010 | |
| February 2002 | | April 2011 | |
| August 2002 | | September 2011 | |
| February 2003 | | March 2012 | |
| August 2003 | | September 2012 | |
| February 2004 | | April 2013 | |
| August 2004 | | October 2013 | |
| February 2005 | | December 2013 | |
| August 2005 | | May 2014 | |
| February 2006 | | November 2014 | |
| Autumn 2006 No Profile Funding Cut | | April 2015 | |
| Spring 2007 No Profile Funding Cut | | | |
| August 2007 | | | |
| February 2008 | | | |
| September 2008 | | | |
| April 2009 | | | |
| September 2009 | | | |
| April 2010 | | | |



Combined Beach Profile Results

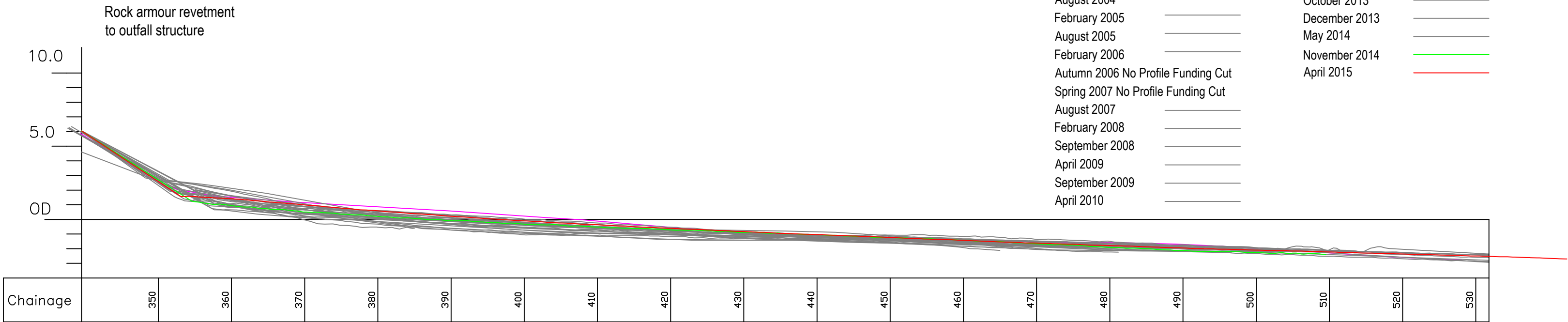
 <div>EAST RIDING OF YORKSHIRE COUNCIL</div> <div>Nigel Leighton Director of Environment and Neighbourhood Services</div>	Title. Cross Section Analysis - Profile P19.		Profile Start. E 516774.572 N 459104.417	Profile End. E 518078.953 N 459310.883	Drawn. M.J.A.	Checked. N.M.	Scale @ A2. Horiz. 1:500 Vert. 1:250
	Location. South of Defences At Barmston.		Job No. ERYC-P19		Date. 02/11/2015		
Project. East Riding Beach Monitoring							

Profile P20 - April 2015




Key: GPS Surveyed Profiles

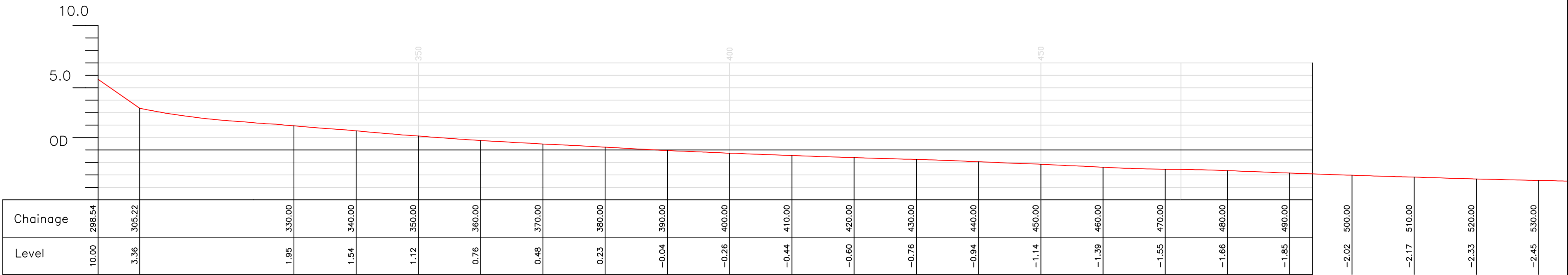
- | | | | |
|------------------------------------|-------|----------------|-------|
| August 2001 | _____ | October 2010 | _____ |
| February 2002 | _____ | April 2011 | _____ |
| August 2002 | _____ | September 2011 | _____ |
| February 2003 | _____ | March 2012 | _____ |
| August 2003 | _____ | September 2012 | _____ |
| February 2004 | _____ | April 2013 | _____ |
| August 2004 | _____ | October 2013 | _____ |
| February 2005 | _____ | December 2013 | _____ |
| August 2005 | _____ | May 2014 | _____ |
| February 2006 | _____ | November 2014 | _____ |
| Autumn 2006 No Profile Funding Cut | _____ | April 2015 | _____ |
| Spring 2007 No Profile Funding Cut | _____ | | |
| August 2007 | _____ | | |
| February 2008 | _____ | | |
| September 2008 | _____ | | |
| April 2009 | _____ | | |
| September 2009 | _____ | | |
| April 2010 | _____ | | |



Combined Beach Profile Results

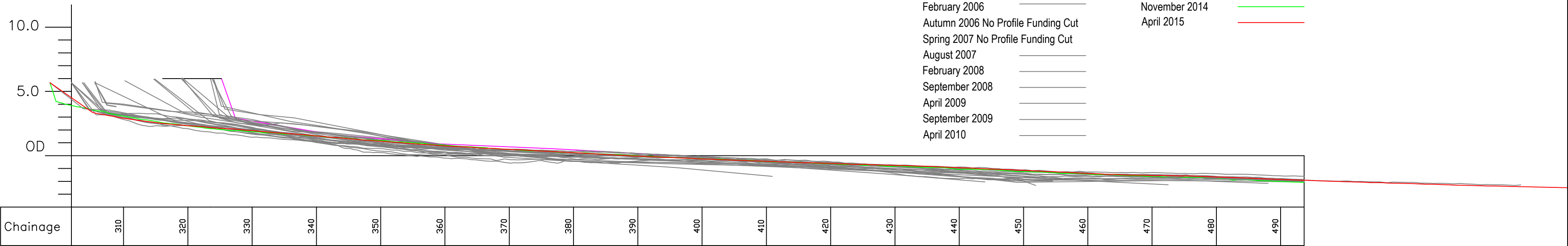
 <div>EAST RIDING OF YORKSHIRE COUNCIL Nigel Leighton Director of Environment and Neighbourhood Services</div>	Title. Cross Section Analysis - Profile P20.		Profile Start. E 516852.742 N 458610.566	Profile End. E 518157.123 N 458817.031	Drawn. M.J.A.	Checked. N.M.	Scale @ A2. Horiz. 1:500 Vert. 1:250
	Location. Just North of Barmston Drain.		Job No. ERYC-P20		Date. 02/11/2015		
Project. East Riding Beach Monitoring							

Profile P21 - April 2015




Key: GPS Surveyed Profiles

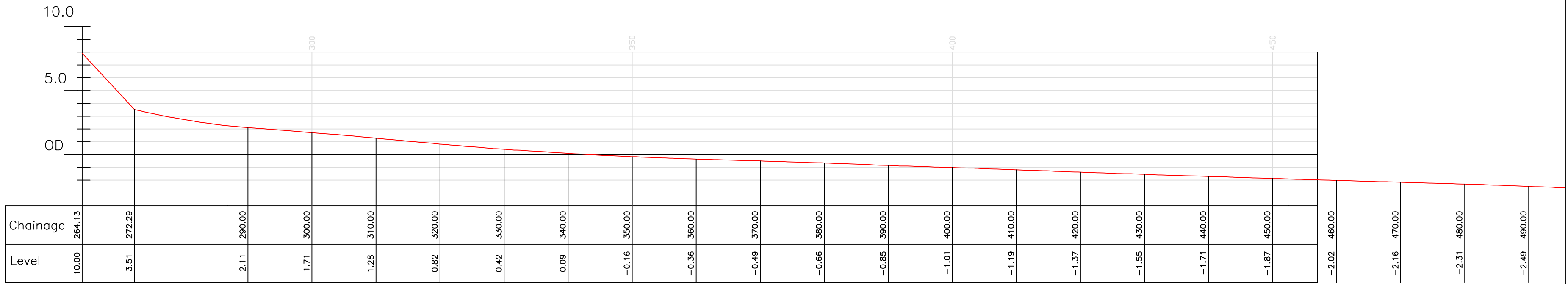
August 2001		October 2010	
February 2002		April 2011	
August 2002		September 2011	
February 2003		March 2012	
August 2003		September 2012	
February 2004		April 2013	
August 2004		October 2013	
February 2005		December 2013	
August 2005		May 2014	
February 2006		November 2014	
Autumn 2006 No Profile Funding Cut		April 2015	
Spring 2007 No Profile Funding Cut			
August 2007			
February 2008			
September 2008			
April 2009			
September 2009			
April 2010			



Combined Beach Profile Results

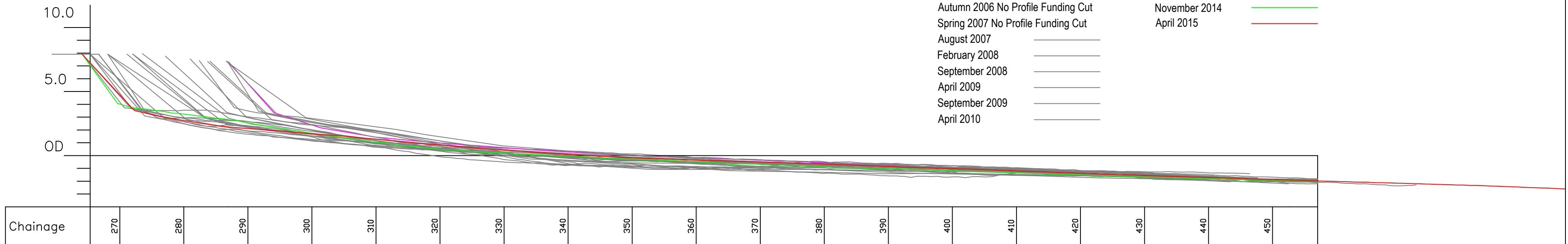
 <div>EAST RIDING OF YORKSHIRE COUNCIL <small>Nigel Leighton Director of Environment and Neighbourhood Services</small></div>	Title. Cross Section Analysis - Profile P21.	Profile Start. E 516944.137 N 458033.157	Profile End. E 518213.461 N 458397.651	Drawn. M.J.A.	Checked. N.M.	Scale @ A2. Horiz. 1:500 Vert. 1:250
Project. East Riding Beach Monitoring	Location. Midway Between Barmston and Ulrome.	Job No. ERYC-P21			Date. 02/11/2015	

Profile P22 - April 2015



Key: GPS Surveyed Profiles

February 2002		October 2010	
August 2002		April 2011	
February 2003		September 2011	
August 2003		March 2012	
February 2004		September 2012	
August 2004	Missed By DTM	April 2013	
February 2005		October 2013	
August 2005		December 2013	
February 2006		May 2014	
Autumn 2006 No Profile Funding Cut		November 2014	
Spring 2007 No Profile Funding Cut		April 2015	
August 2007			
February 2008			
September 2008			
April 2009			
September 2009			
April 2010			



Combined Beach Profile Results



Nigel Leighton Director of Environment and Neighbourhood Services

Title.

Cross Section Analysis - Profile P22.

Profile Start

E 517108.311

N 457560.879

Profile End.

E 518355.712

N 457994.501

Drawn.

M.J.A.

Checked.

N.M.

Scale @ A2.

Horiz. 1:500

Vert 1.250

Project.

East Riding Beach Monitoring

Location.

On North Boundary of Seaside Caravan Park, Ulrome.

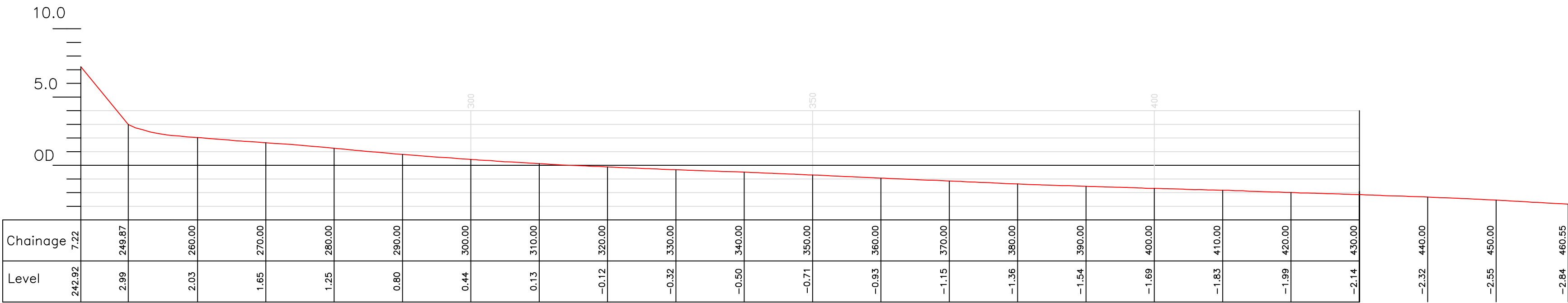
Job No	
--------	--

ERYC-P22

Date.

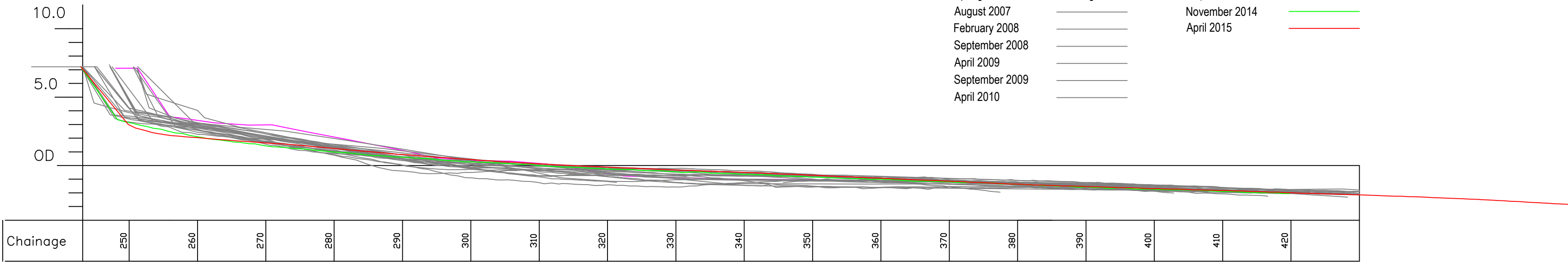
02/11/2015

Profile P23- April 2015




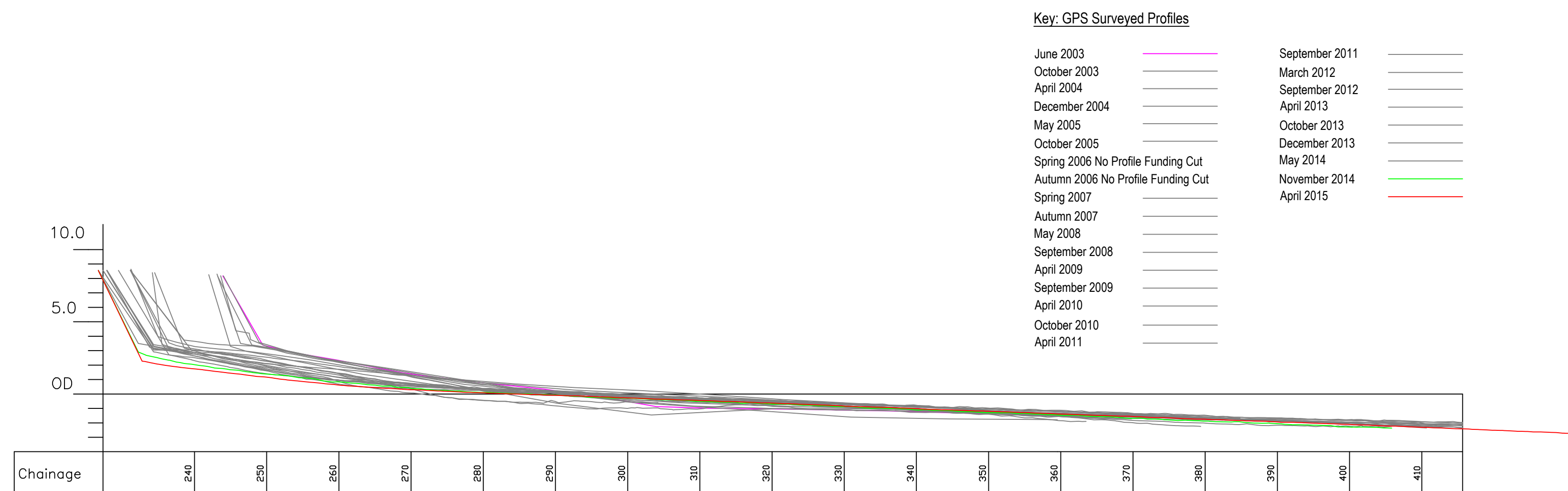
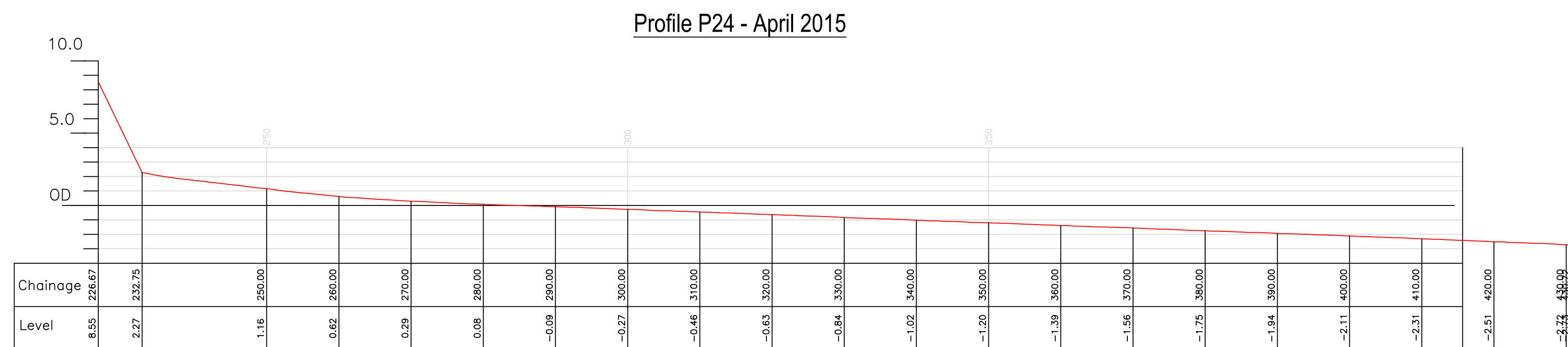
Key: GPS Surveved Profiles

June 2003		October 2010	
October 2003	Data Lost	April 2011	
April 2004		September 2011	
December 2004		March 2012	
February 2005		September 2012	
August 2005		April 2013	
February 2006		October 2013	
Autumn 2006 No Profile Funding Cut		December 2013	
Spring 2007 No Profile Funding Cut		May 2014	
August 2007		November 2014	
February 2008		April 2015	
September 2008			
April 2009			
September 2009			
April 2010			




Combined Beach Profile Results

 <div>EAST RIDING OF YORKSHIRE COUNCIL Nigel Leighton Director of Environment and Neighbourhood Services</div>	Title. Cross Section Analysis - Profile P23.		Profile Start. E 517272.485 N 457088.600	Profile End. E 518519.886 N 457522.223	Drawn. M.J.A.	Checked. N.M.	Scale @ A2. Horiz. 1:500 Vert. 1:250
	Location. Opposite Seaside Caravan Park, Ulrome.		Job No. ERYC-P23		Date. 02/11/2015		
Project. East Riding Beach Monitoring							



Combined Beach Profile Results



EAST RIDING
OF YORKSHIRE COUNCIL

Nigel Leighton Director of Environment and Neighbourhood Services

Title.

Cross Section Analysis - Profile P24.

Profile Start.

E 517436.659

N 456616.322

Profile End.

E 518684.060

N 457049.945

Drawn.

M.J.A.

Checked.

N.M.

Scale @ A2.

Horiz. 1:500

Vert. 1:250

Project.

East Riding Beach Monitoring

Location.

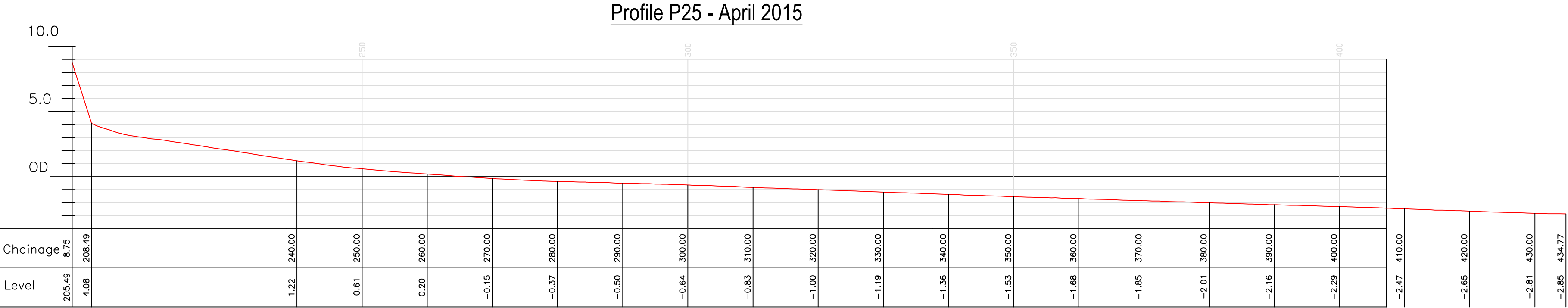
Cliffs Between Ulrome and Skipsea Campsites.

Job No.

ERYC-P24

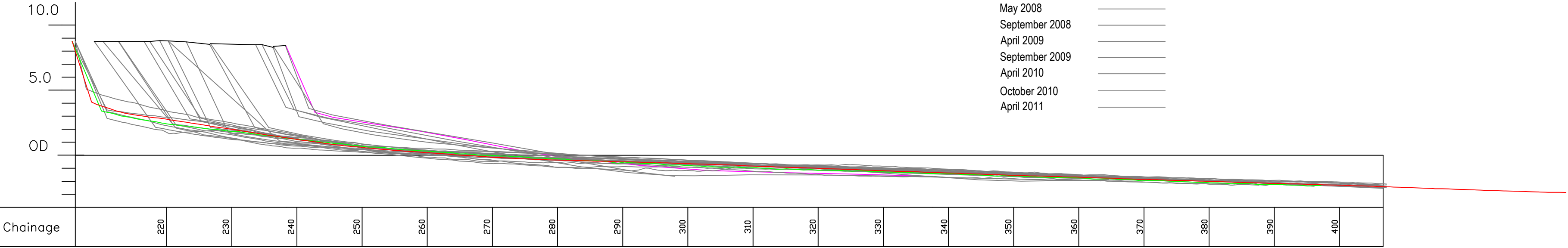
Date.

02/11/2015




Key: GPS Surveyed Profiles

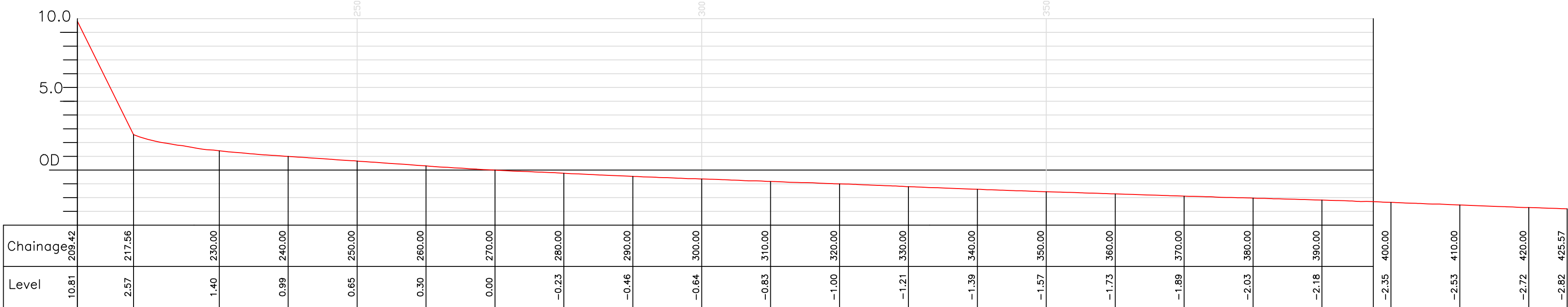
June 2003	September 2011
October 2003	March 2012
April 2004	September 2012
December 2004	April 2013
May 2005	October 2013
October 2005	December 2013
Spring 2006 No Profile Funding Cut	May 2014
Autumn 2006 No Profile Funding Cut	November 2014
Spring 2007	April 2015
October 2007	
May 2008	
September 2008	
April 2009	
September 2009	
April 2010	
October 2010	
April 2011	



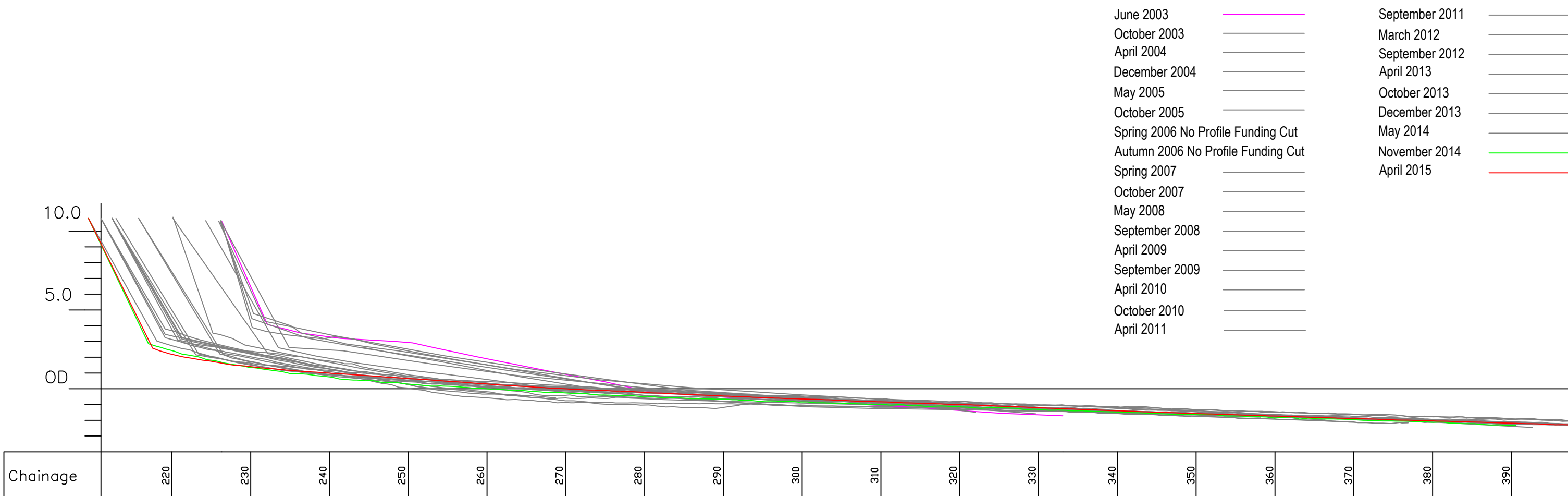
Combined Beach Profile Results

 <div>EAST RIDING OF YORKSHIRE COUNCIL Nigel Leighton Director of Environment and Neighbourhood Services</div>	Title. Cross Section Analysis - Profile P25.		Profile Start. E 517600.832 N 456144.043	Profile End. E 518848.234 N 456577.666	Drawn. M.J.A.	Checked. N.M.	Scale @ A2. Horiz. 1:500 Vert. 1:250
	Location. Just South of Cobble Gap, Ulrome.		Job No. ERYC-P25		Date. 02/11/2015		
Project. East Riding Beach Monitoring							

Profile P26 - April 2015



Key: GPS Surveyed Profiles



Combined Beach Profile Results



Nigel Leighton Director of Environment and Neighbourhood Services

Title.

Cross Section Analysis - Profile P26.

Profile Start.

E 517765.006

N 455671.765

Profile End.

E 519012.407

N 456105.388

Drawn.

M.J.A.

Checked.

N.M.

Scale @ A2.

Horiz. 1:500

Vert. 1:250

Project.	
----------	--

East Riding Beach Monitoring

	Location.
--	-----------

Midway Between Ulrome and Skipsea.

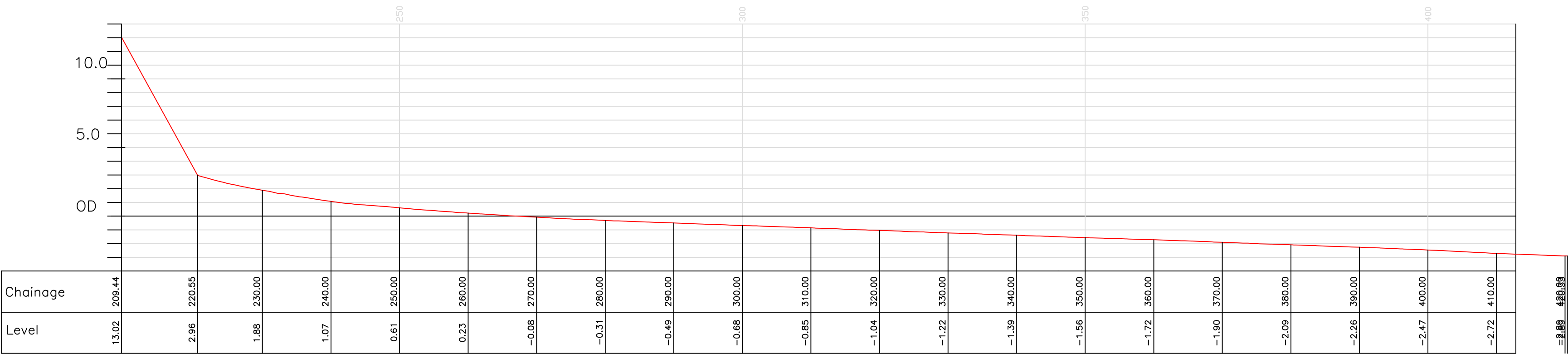
Job No.	
---------	--

ERYC-P26

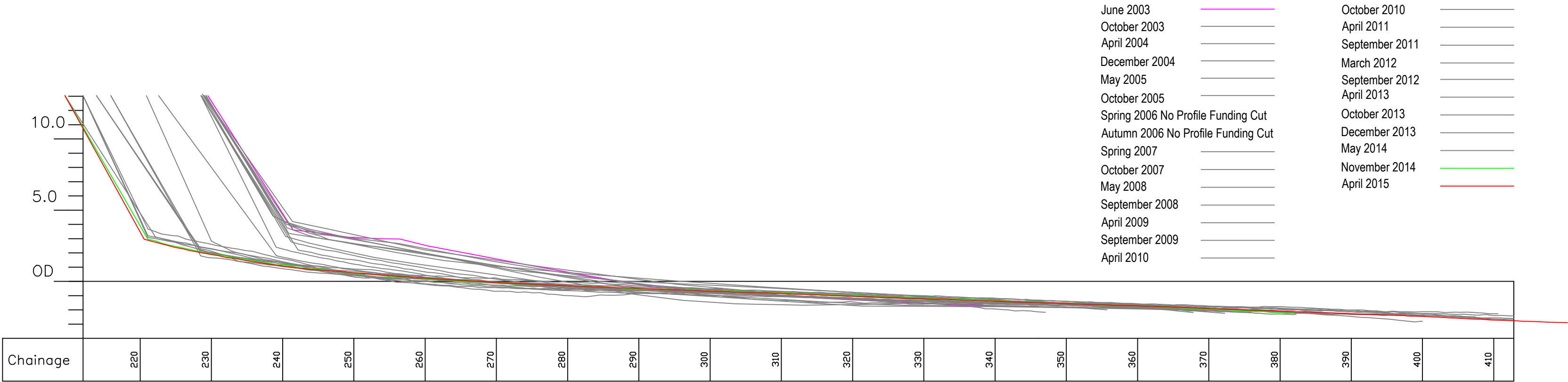
Date.

02/11/2015


Profile P27 - April 2015



Key: GPS Surveyed Profiles



Combined Beach Profile Results

<div><div><div>EAST RIDING</div><div>OF YORKSHIRE COUNCIL</div><div>Nigel Leighton Director of Environment and Neighbourhood Services</div></div></div>	Title. <div>Cross Section Analysis - Profile P27.</div>			Profile Start. <div>E 517929.180 N 455199.487</div>	Profile End. <div>E 519176.581 N 455633.109</div>	Drawn. <div>M.J.A.</div>	Checked. <div>N.M.</div>	Scale @ A2. <div>Horiz. 1:500 Vert. 1:250</div>
	Project. <div>East Riding Beach Monitoring</div>			Location. <div>Opposite Skipsea Village.</div>			Job No. <div>ERYC-P27</div>	Date. <div>02/11/2015</div>