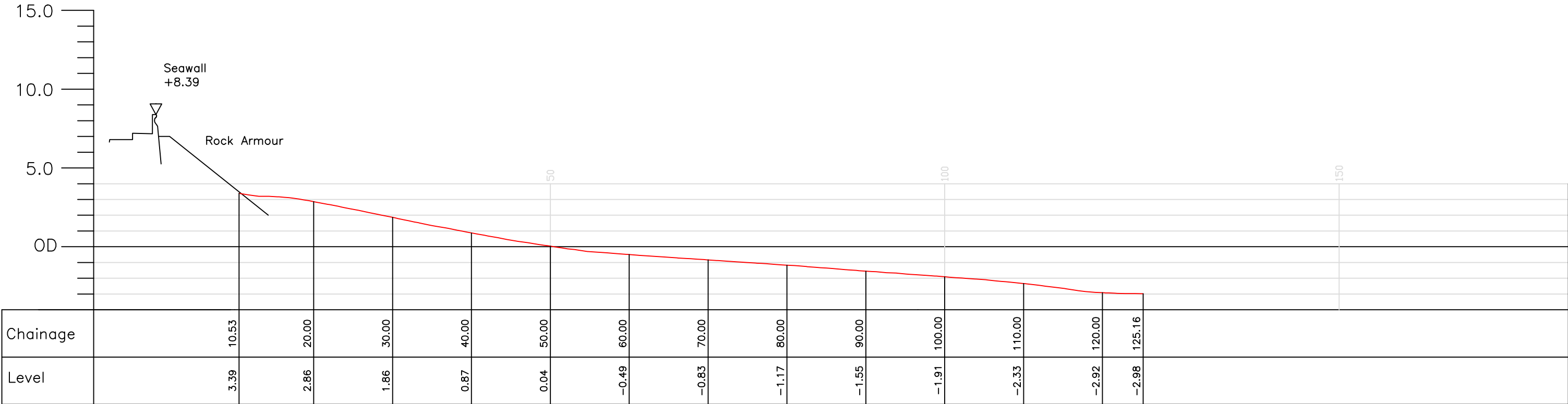


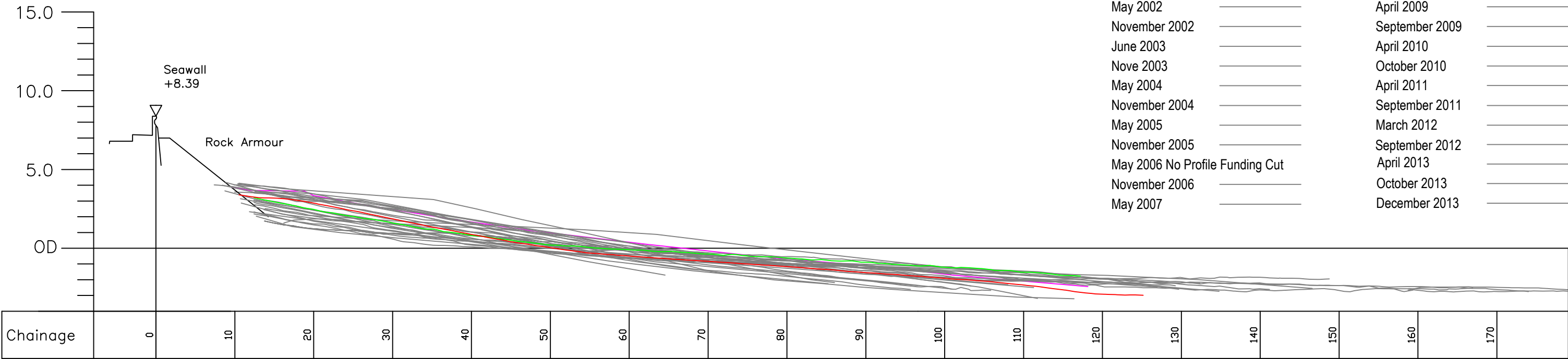
Profile P92 - April 2015



Key: GPS Surveyed Profiles

November 2000	_____	November 2007	_____
May 2001	_____	May 2008	_____
November 2001	_____	September 2008	_____
May 2002	_____	April 2009	_____
November 2002	_____	September 2009	_____
June 2003	_____	April 2010	_____
Nov 2003	_____	October 2010	_____
May 2004	_____	April 2011	_____
November 2004	_____	September 2011	_____
May 2005	_____	March 2012	_____
November 2005	_____	September 2012	_____
May 2006 No Profile Funding Cut	_____	April 2013	_____
November 2006	_____	October 2013	_____
May 2007	_____	December 2013	_____

May 2014
November 2014
April 2015



Combined Beach Profile Results



Nigel Leighton Director of Environment and Neighbourhood Services

Title.

Cross Section Analysis - Profile P92.

Profile Start.

E 534574.159

N 427699.113

Profile End.

E 535426.400

N 428355.750

rawn.

M.J.A.

Checked.

N.M.

Scale @ A2.

Horiz 1:500

Vert. 1:250

Project.

East Riding Beach Monitoring

Location.

Opposite Queen's Promenade, Withernsea.

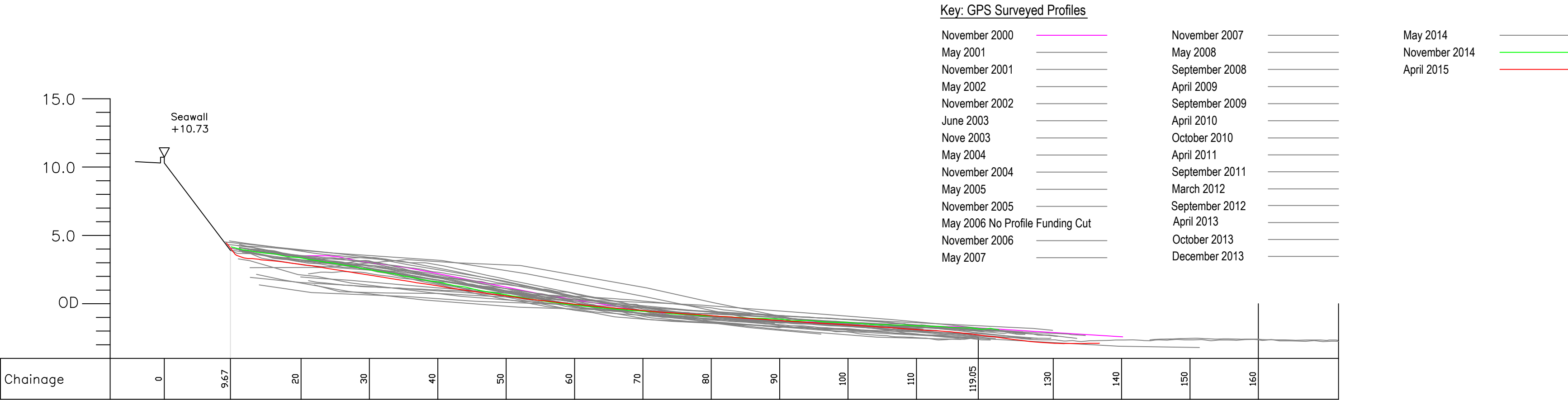
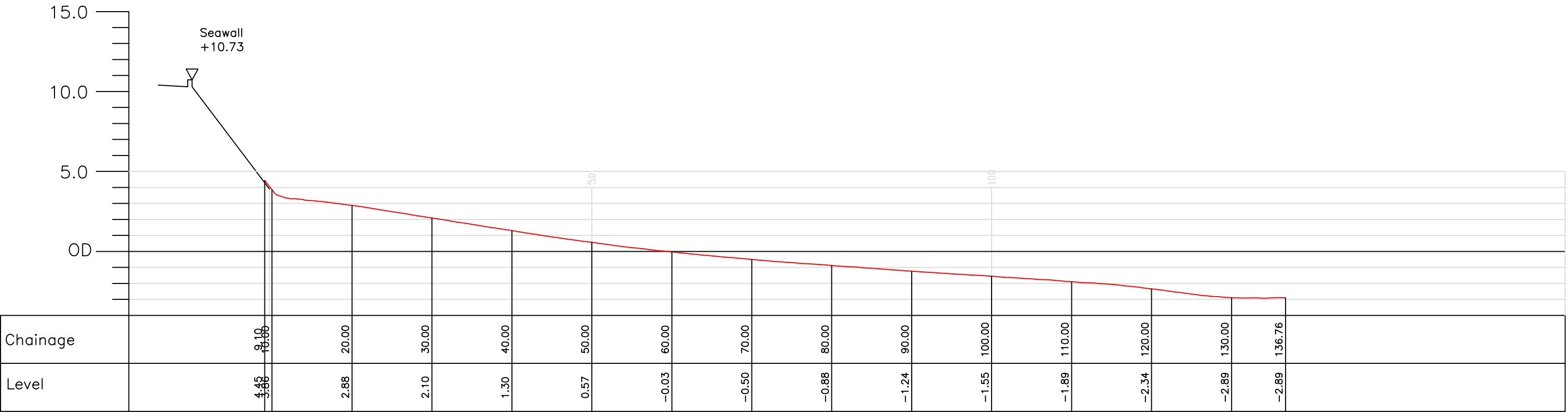
Job No.

ERYC-P92


Date.

12.11.2015

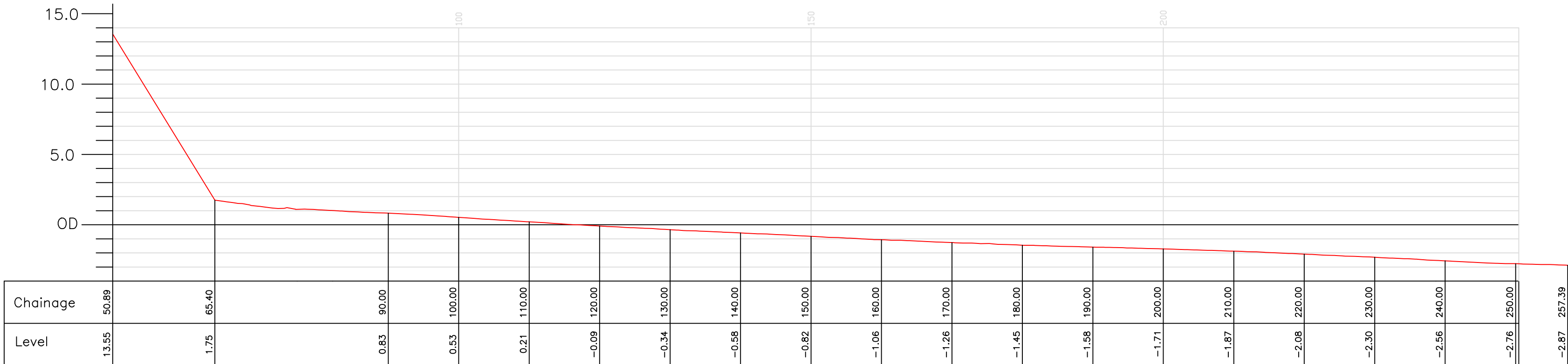
Profile P93 - April 2015



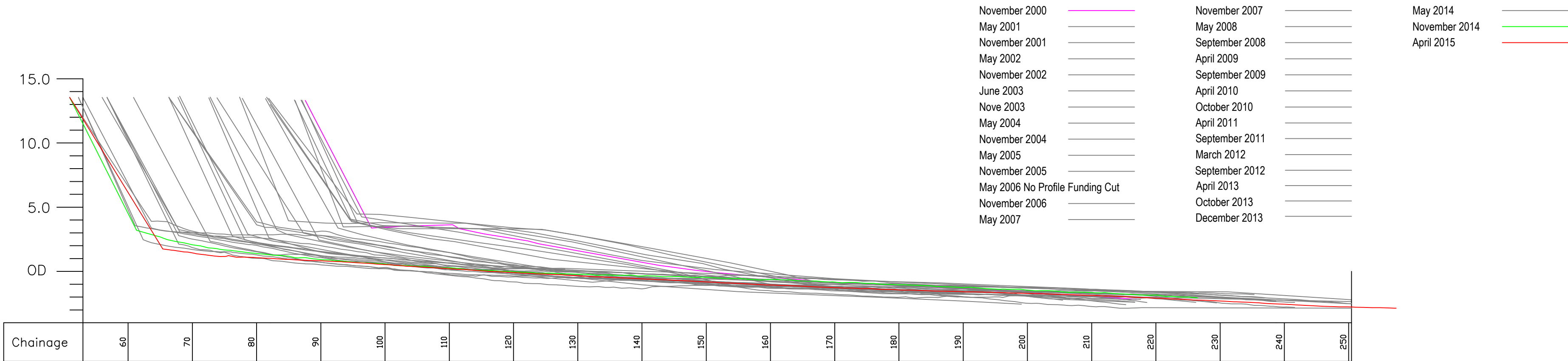
Combined Beach Profile Results

<div><div><div>EAST RIDING</div><div>OF YORKSHIRE COUNCIL</div><div>Nigel Leighton Director of Environment and Neighbourhood Services</div></div></div>	Title.	Cross Section Analysis - Profile P93.	Profile Start.	Profile End.	Drawn.	Checked.	Scale @ A2.
			E 534831.293 N 427266.032	E 535731.567 N 427959.678	M.J.A.	N.M.	Horiz. 1:500 Vert. 1:250
Project.	Location.	Opposite South Revetment, Withernsea.	Job No.			Date.	
East Riding Beach Monitoring			ERYC-P93			12.11.2015	

Profile P94 - April 2015



Key: GPS Surveyed Profiles



Combined Beach Profile Results



EAST RIDING
OF YORKSHIRE COUNCIL

Nigel Leighton Director of Environment and Neighbourhood Services

Title.

Cross Section Analysis - Profile P94.

Profile Start

E 534990.611

N 426757.587

Profile End.

E 536036.733

N 427563.605

Drawn.

M.J.A

Checked.

N.M.

Scale @ A2.

Horiz. 1:500

Vert. 1:250

Project.

East Riding Beach Monitoring

Location.

Cliffs South of Turner Avenue, Withernsea

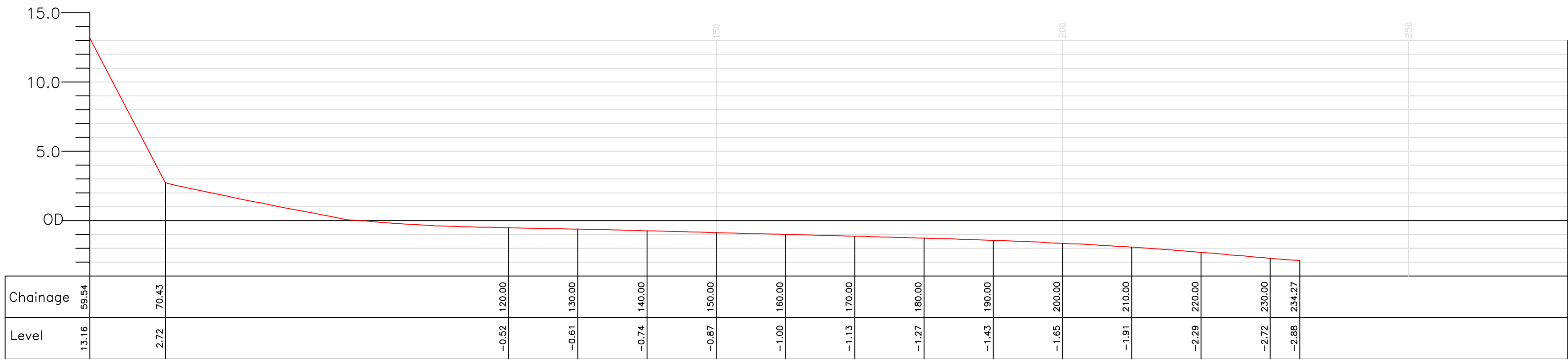
Job No

ERYC-P9

Date.

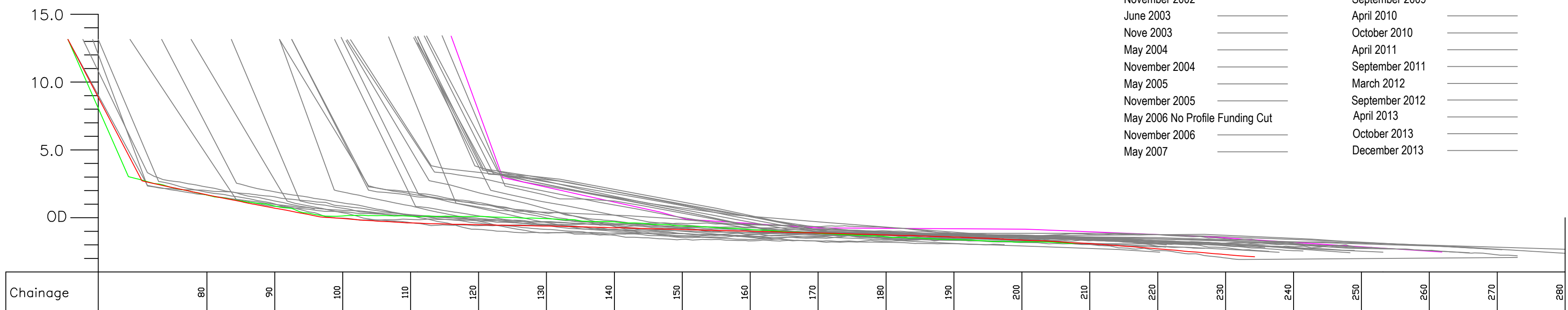
12.11.201

Profile P95 - April 2015



Key: GPS Surveyed Profiles

November 2000	_____	November 2007	_____	May 2014	_____
May 2001	_____	May 2008	_____	November 2014	_____
November 2001	_____	September 2008	_____	April 2015	_____
May 2002	_____	April 2009	_____		
November 2002	_____	September 2009	_____		
June 2003	_____	April 2010	_____		
Nov 2003	_____	October 2010	_____		
May 2004	_____	April 2011	_____		
November 2004	_____	September 2011	_____		
May 2005	_____	March 2012	_____		
November 2005	_____	September 2012	_____		
May 2006 No Profile Funding Cut	_____	April 2013	_____		
November 2006	_____	October 2013	_____		
May 2007	_____	December 2013	_____		



Combined Beach Profile Results



Title.

Cross Section Analysis - Profile P95.

Profile Start.

E 535295.778

N 426361.514

Profile End.

E 536341.900

N 427167.533

Drawn.

M.J.A.

Checked.

N.M.

Scale @ A2.

Horiz. 1:500

Vert. 1:250

Project.

East Riding Beach Monitoring

Location.

Cliff South of Golden Sands Campsite, Withernsea.

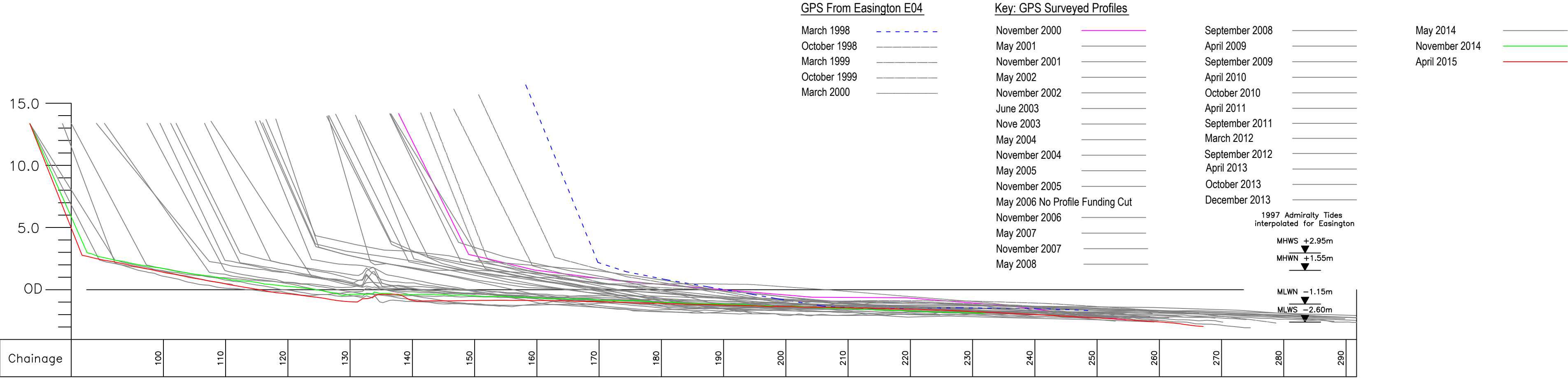
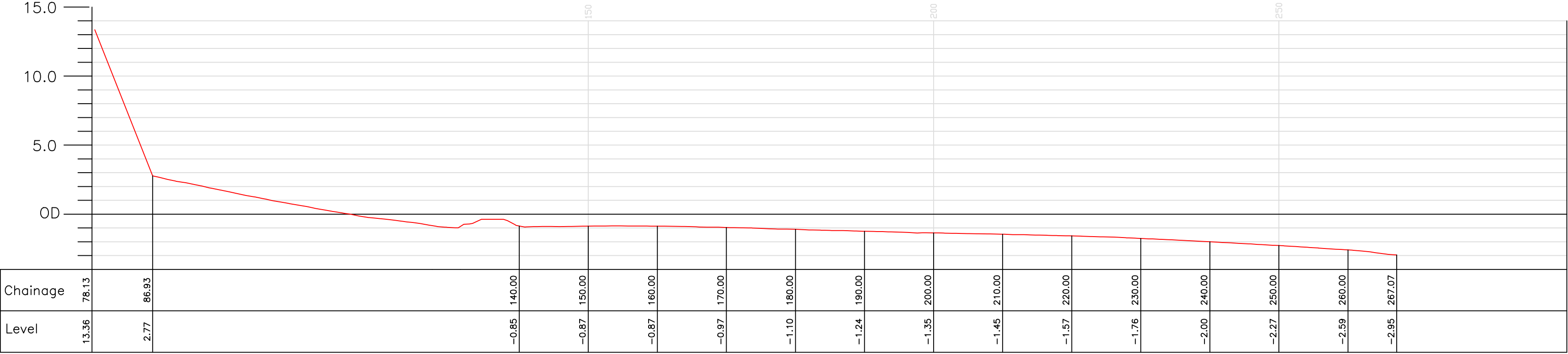
Job No.

ERYC-P95

Date.

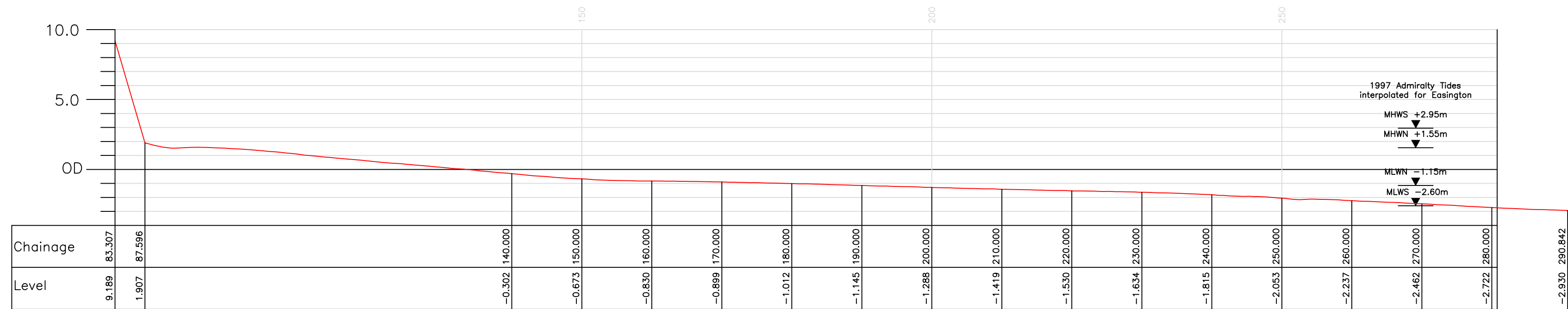
25.11.2015

Profile P96 - April 2015



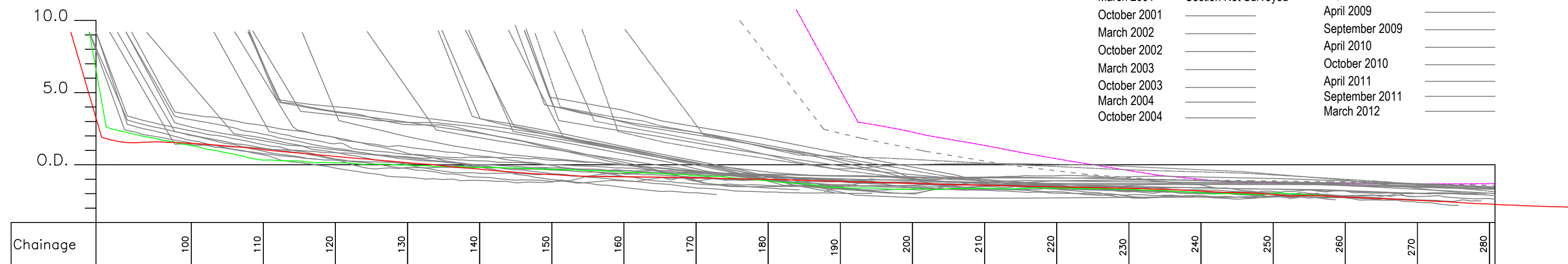
Combined Beach Profile Results

Profile P97 - April 2015



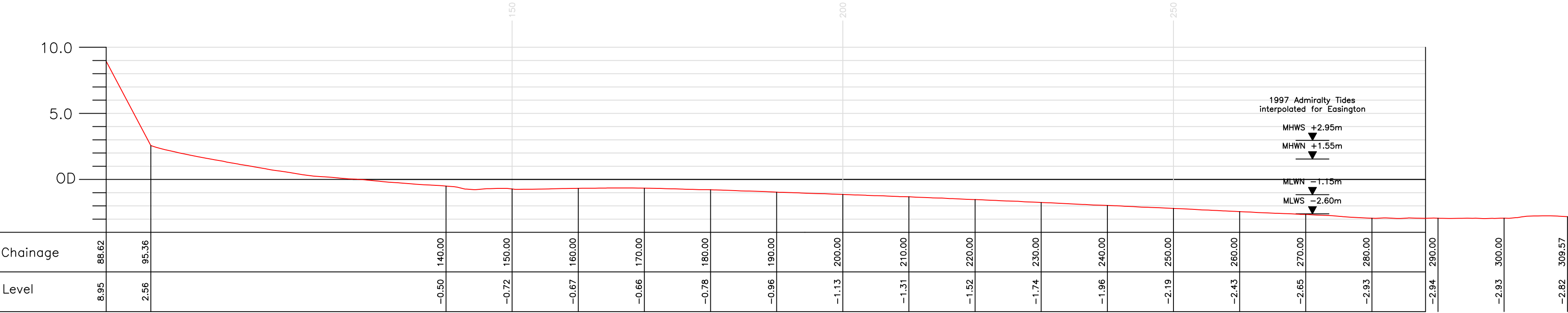
Key: GPS Surveyed Profiles

October 1997	_____	March 2005	_____	September 2012	_____
March 1998	- - - - -	October 2005	_____	April 2013	_____
October 1998	Section Not Surveyed	March 2006	_____	October 2013	_____
March 1999	_____	October 2006	_____	December 2013	_____
October 1999	_____	March 2007	_____	May 2014	_____
March 2000	_____	October 2007	_____	November 2014	_____
October 2000	_____	March 2008	_____	April 2015	_____
March 2001	Section Not Surveyed	September 2008	_____		
October 2001	_____	April 2009	_____		
March 2002	_____	September 2009	_____		
October 2002	_____	April 2010	_____		
March 2003	_____	October 2010	_____		
October 2003	_____	April 2011	_____		
March 2004	_____	September 2011	_____		
October 2004	_____	March 2012	_____		

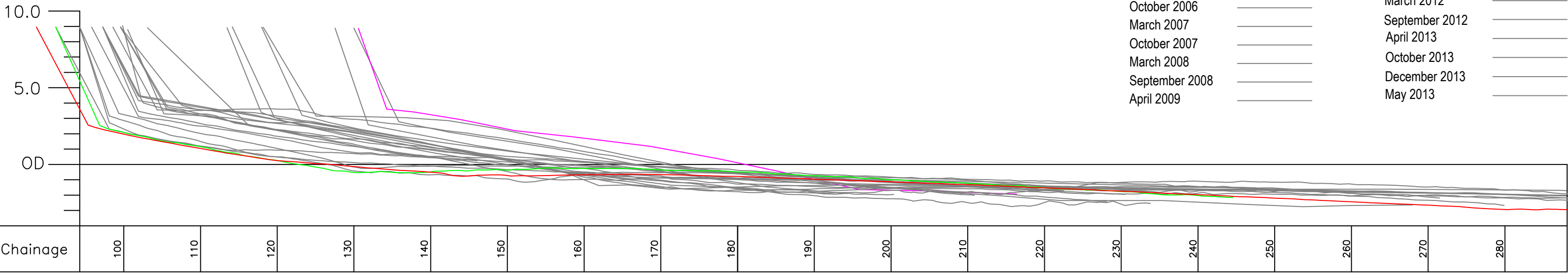


Combined Beach Profile Results


Profile P98 - April 2015



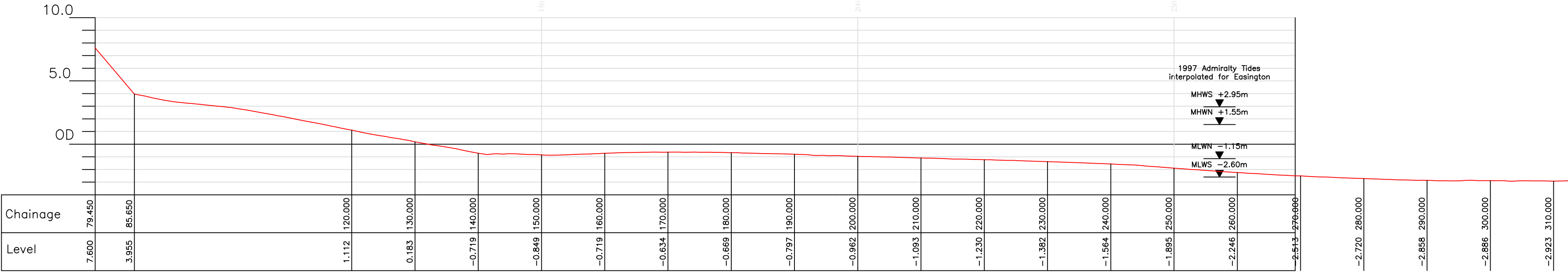
Key: GPS Surveyed Profiles			
October 2003		September 2009	
March 2004		April 2010	
October 2004		October 2010	
March 2005		April 2011	
October 2005		September 2011	
March 2006		March 2012	
October 2006		September 2012	
March 2007		April 2013	
October 2007		October 2013	
March 2008		December 2013	
September 2008		May 2013	
April 2009			
		November 2014	
		April 2015	



Combined Beach Profile Results

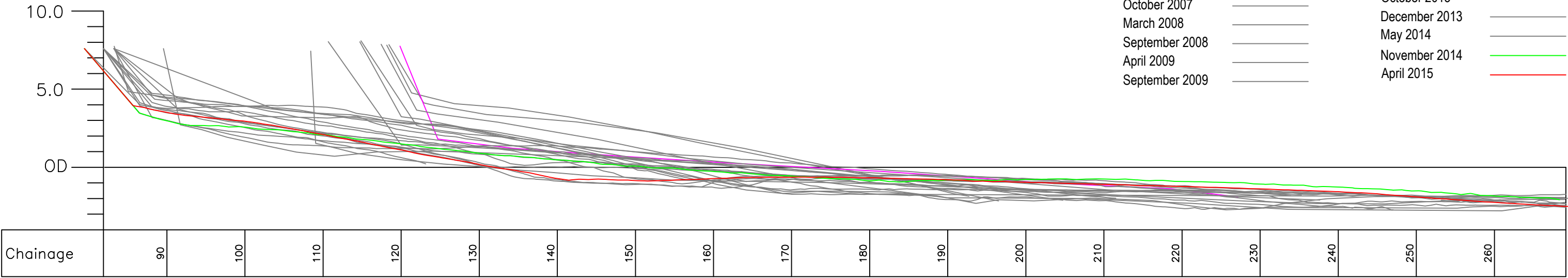
 <div>EAST RIDING OF YORKSHIRE COUNCIL Nigel Leighton Director of Environment and Neighbourhood Services</div>	Title. Cross Section Analysis - Profile P98.		Profile Start. E 536211.278 N 425173.297	Profile End. E 537257.400 N 425979.316	Drawn. M.J.A.	Checked. N.M.	Scale @ A2. Horiz. 1:500 Vert. 1:250
	Location. To North of Nevilles Farm, Withernsea.		Job No. ERYC-P98		Date. 12.11.2015		
Project. East Riding Beach Monitoring							

Profile P99 - April 2015




Key: GPS Surveyed Profiles

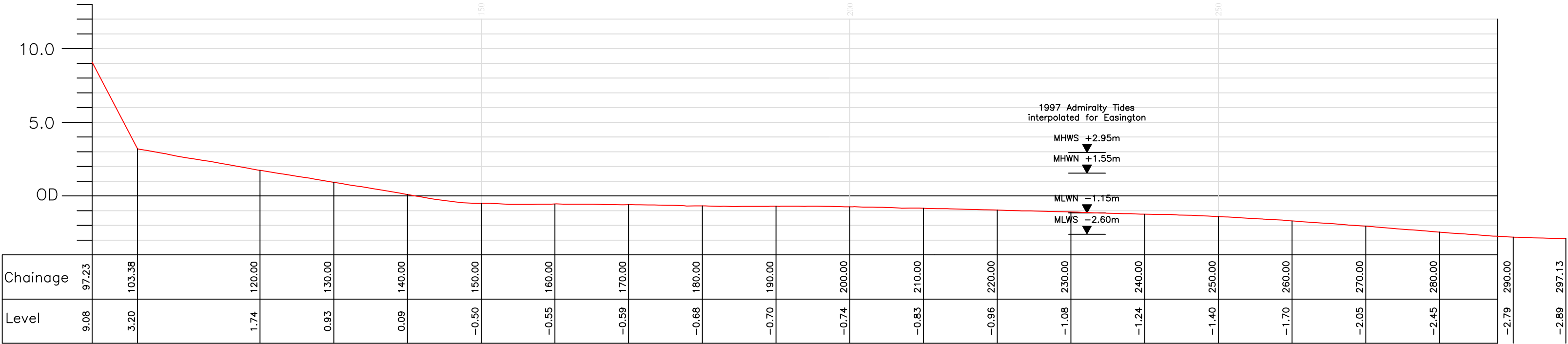
October 2003	_____	April 2010	_____
March 2004	_____	October 2010	_____
October 2004	_____	April 2011	_____
March 2005	_____	September 2011	_____
October 2005	_____	March 2012	_____
March 2006	_____	September 2012	_____
October 2006	_____	April 2013	_____
March 2007	_____	October 2013	_____
October 2007	_____	December 2013	_____
March 2008	_____	May 2014	_____
September 2008	_____	November 2014	_____
April 2009	_____	April 2015	_____
September 2009	_____		



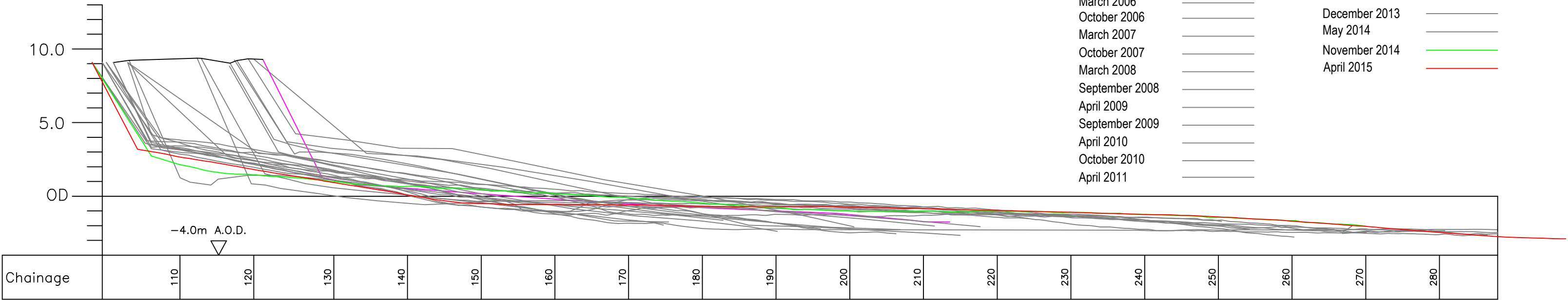
Combined Beach Profile Results

<div><div><div>EAST RIDING</div><div>OF YORKSHIRE COUNCIL</div><div>Nigel Leighton Director of Environment and Neighbourhood Services</div></div></div>	<div>Title.</div> <div>Cross Section Analysis - Profile P99.</div>	<div>Profile Start.</div> <div>E 536516.445</div> <div>N 424777.225</div>	<div>Profile End.</div> <div>E 537562.567</div> <div>N 425583.244</div>	<div>Drawn.</div> <div>M.J.A.</div>	<div>Checked.</div> <div>N.M.</div>	<div>Scale @ A2.</div> <div>Horiz. 1:500</div> <div>Vert. 1:250</div>
<div>Project.</div> <div>East Riding Beach Monitoring</div>	<div>Location.</div> <div>To the South of Nevilles Farm, Withernsea.</div>			<div>Job No.</div> <div>ERYC-P99</div>	<div>Date.</div> <div>12.11.2015</div>	


Profile P100 - April 2015



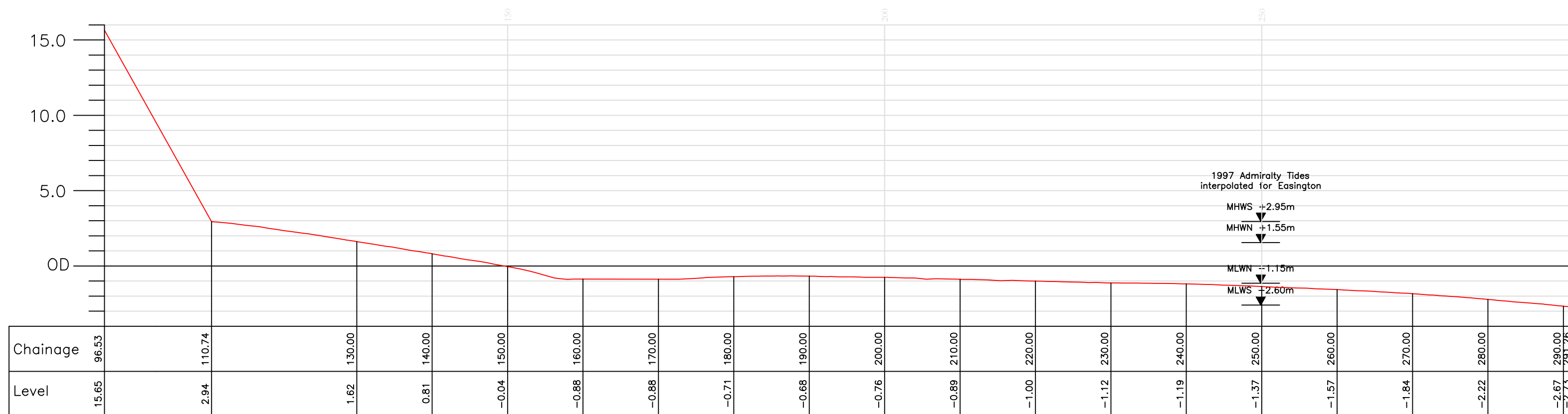
Key: GPS Surveied Profiles



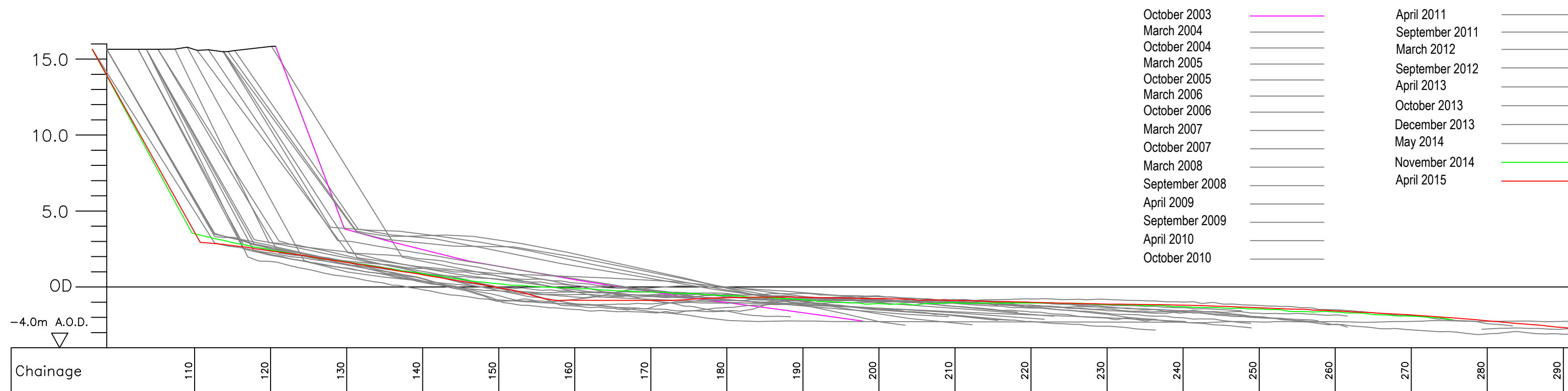
Combined Beach Profile Results

<div><div><div>EAST RIDING</div><div>OF YORKSHIRE COUNCIL</div><div>Nigel Leighton Director of Environment and Neighbourhood Services</div></div></div>	Title. Cross Section Analysis - Profile P100.				Profile Start. E 536821.612 N 424381.153	Profile End. E 537867.734 N 425187.172	Drawn. M.J.A.	Checked. N.M.	Scale @ A2. Horiz. 1:500 Vert. 1:250
	Location. Midway Between the Runnel and Holmpton.				Job No. ERYC-P100			Date. 12.11.2015	

Profile P101 - April 2015



Key: GPS Surveyed Profiles



Combined Beach Profile Results



EAST RIDING
OF YORKSHIRE COUNCIL

Nigel Leighton Director of Environment and Neighbourhood Services

Title.

Cross Section Analysis - Profile P101.

Profile Start.

E 537126.778
N 423985.081

Profile End.

E 538172.901
N 424791.099

Drawn.

M.J.A.

Checked.

N.M.

Scale @ A2.

Horiz. 1:500
Vert. 1:250

Project.

East Riding Beach Monitoring

Location.	
-----------	--

Opposite Holmpton Village.

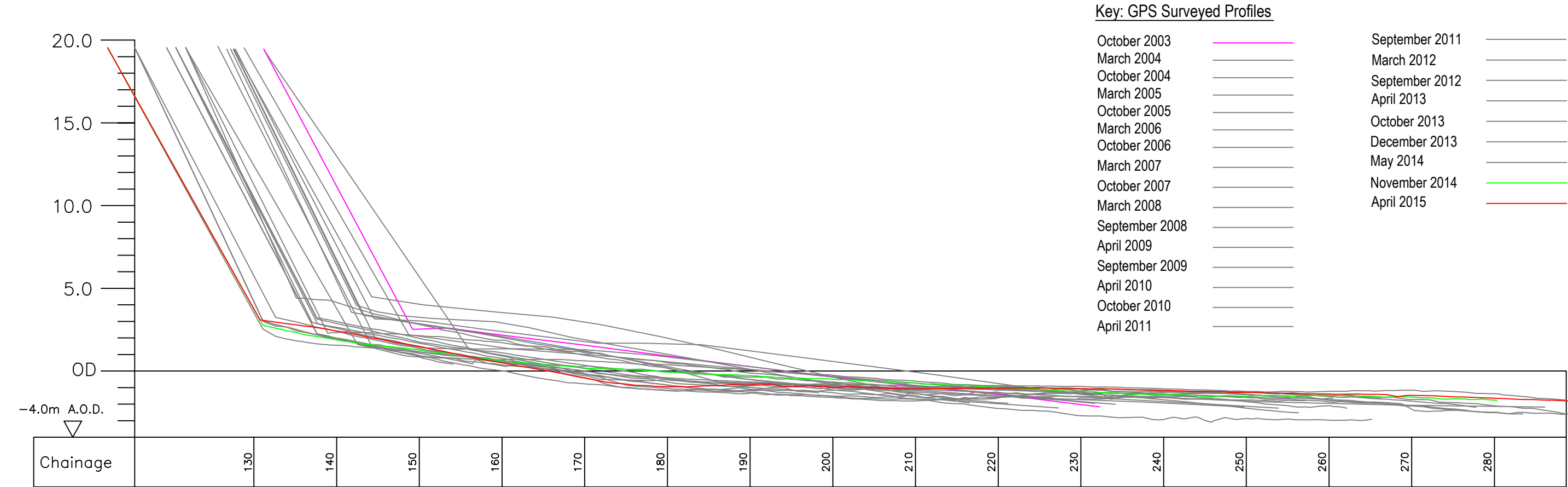
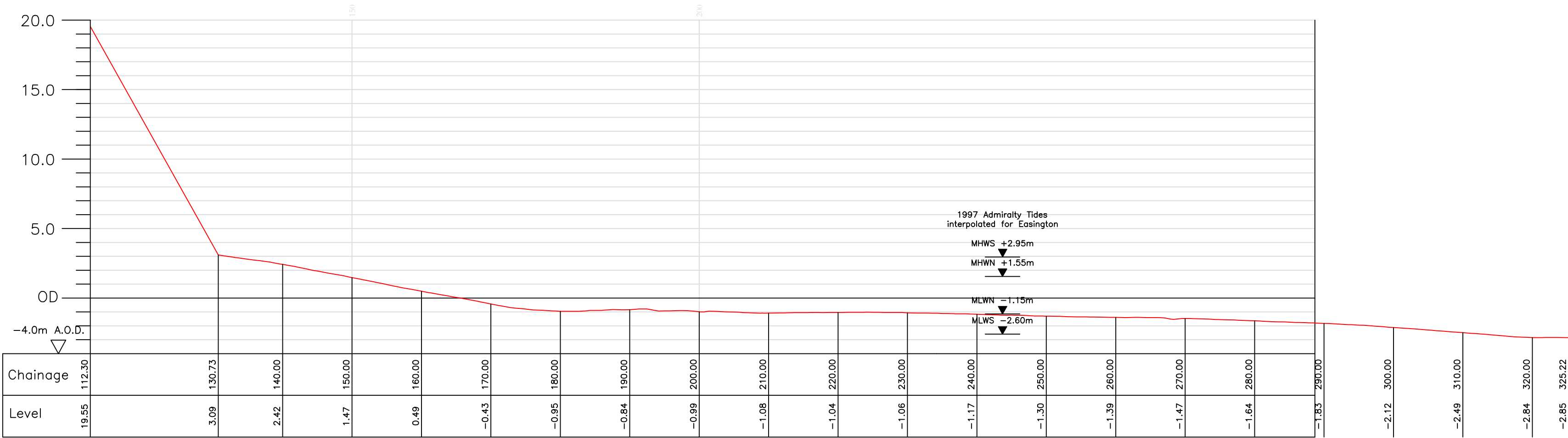
Job No.

ERYC-P101


Date.

12.11.2015

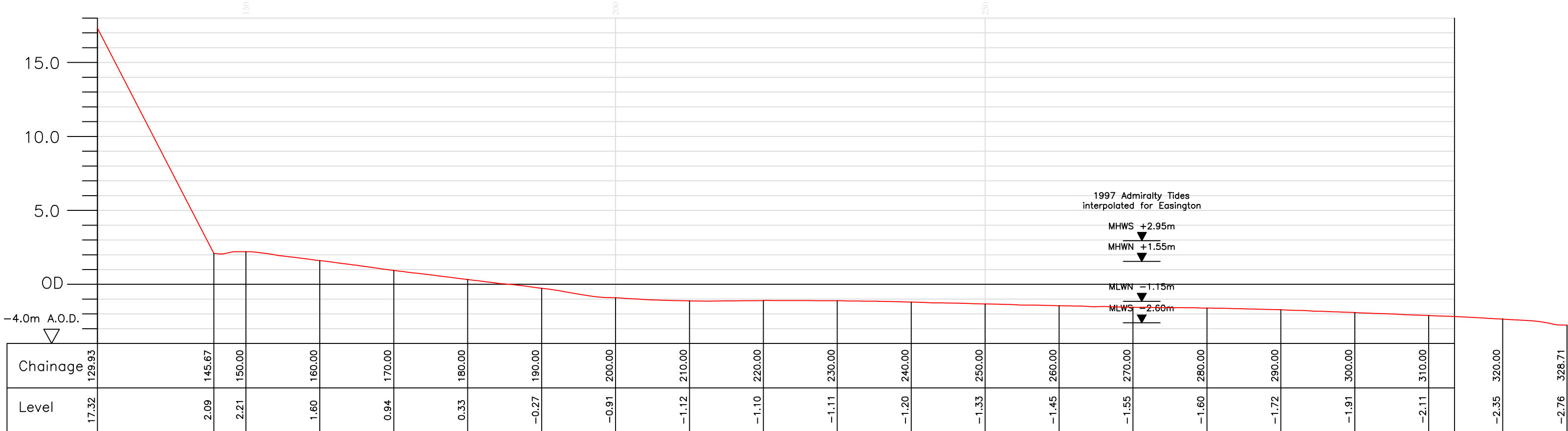
Profile P102 - April 2015



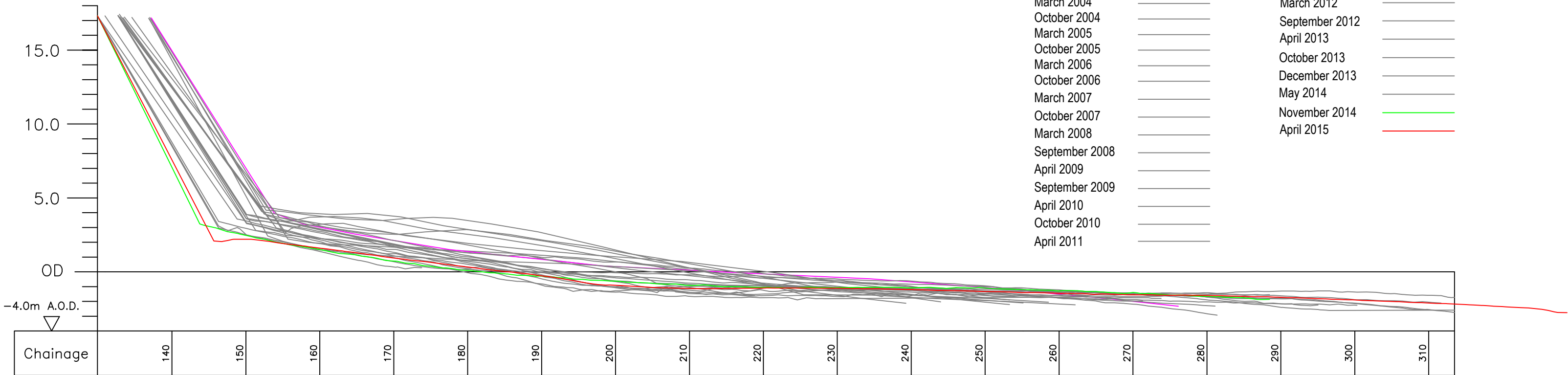
Combined Beach Profile Results

 <div>EAST RIDING OF YORKSHIRE COUNCIL Nigel Leighton Director of Environment and Neighbourhood Services</div>	Title. Cross Section Analysis - Profile P102.		Profile Start. E 537431.945 N 423589.008	Profile End. E 538478.067 N 424395.027	Drawn. M.J.A.	Checked. N.M.	Scale @ A2. Horiz. 1:500 Vert. 1:250
	Project. East Riding Beach Monitoring	Location. To the South of Holmpton Village.			Job No. ERYC-P102		Date. 12.11.2015

Profile P103 - April 2015



Key: GPS Surveyed Profiles



Combined Beach Profile Results



Nigel Leighton Director of Environment and Neighbourhood Services

Title.

Cross Section Analysis - Profile P103.

Profile Start

E 537737.112

N 423192.936

Profile End

E 538783.234

N 423998.955

Drawn

M.J.A

Checke

N.M.

Scale @ A2.

Horiz. 1:500

Vert. 1:250

Project.

East Riding Beach Monitoring

Location.

To the South of Holmpton Village.

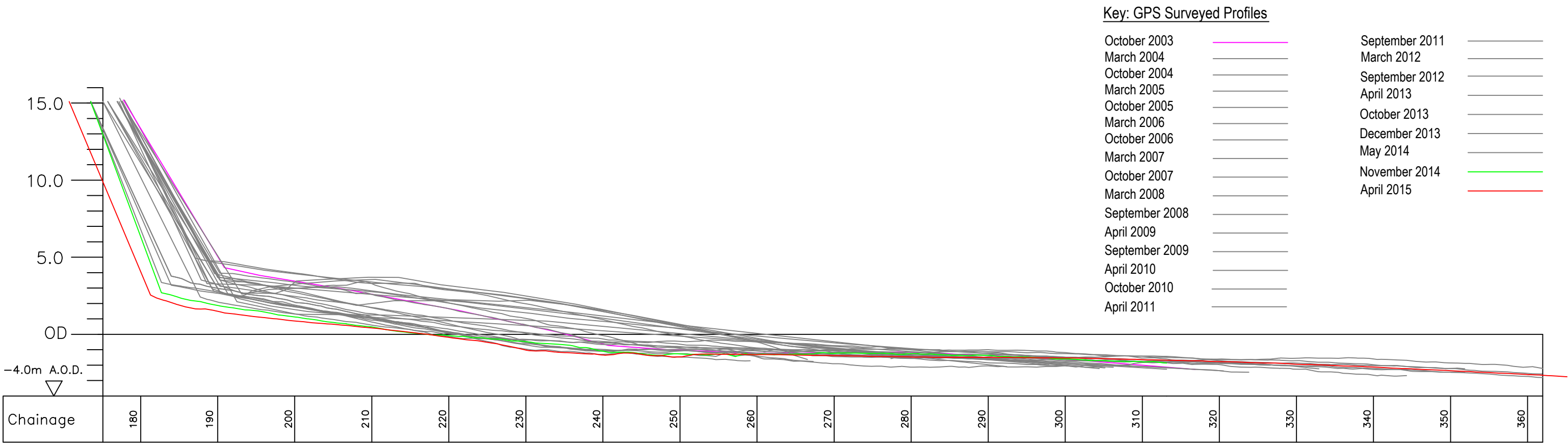
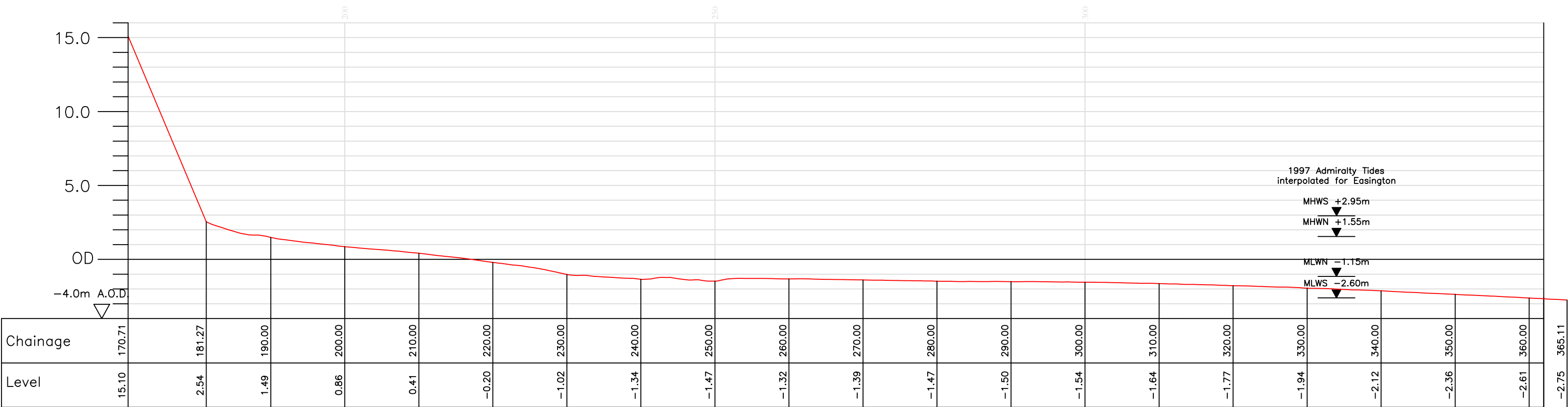
Job No

ERYC-P103


Date.

12.11.2015

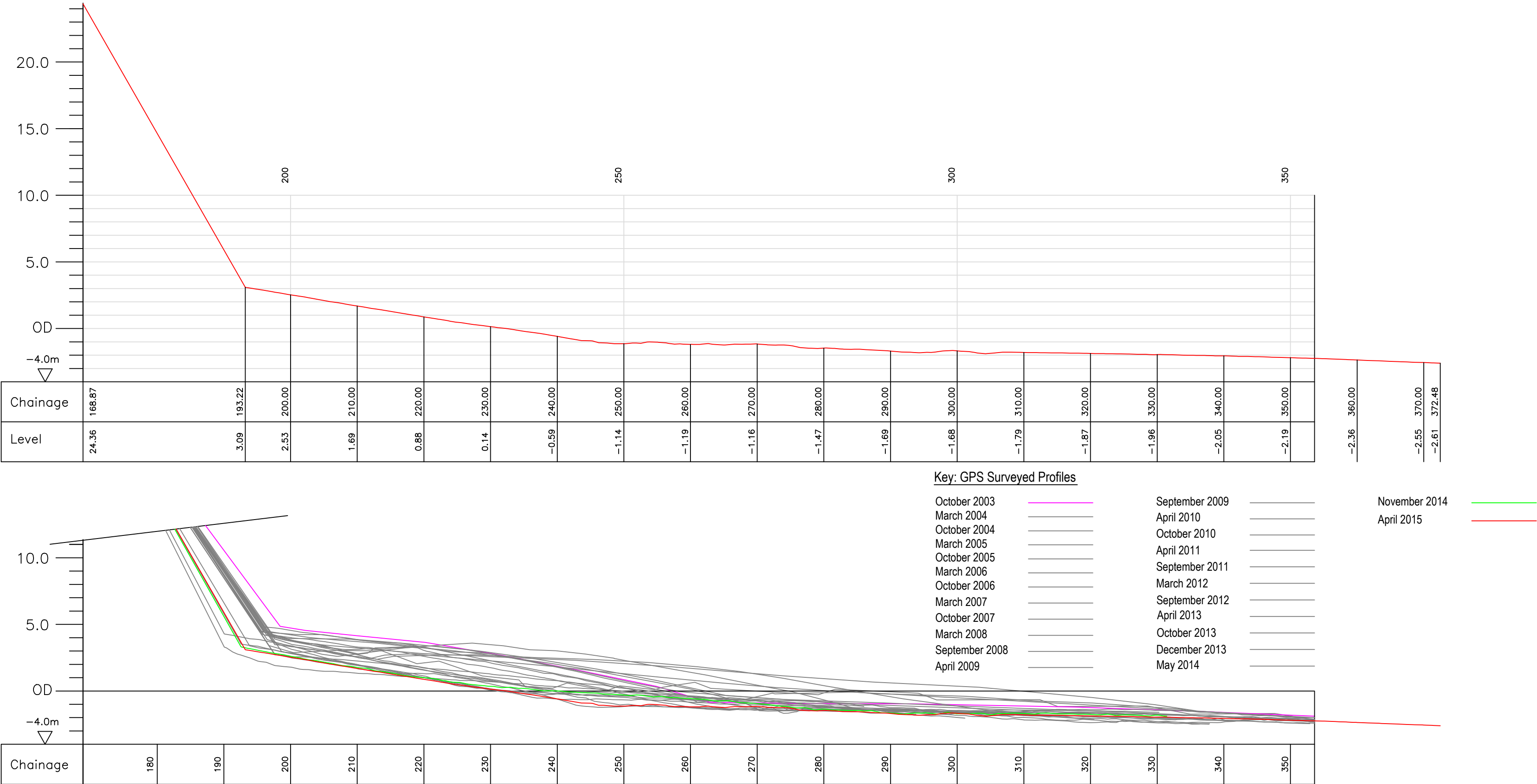
Profile P104 - April 2015




Combined Beach Profile Results

<div><div><div>EAST RIDING</div><div>OF YORKSHIRE COUNCIL</div><div>Nigel Leighton Director of Environment and Neighbourhood Services</div></div></div>	Title.			Profile Start.	Profile End.	Drawn.	Checked.	Scale @ A2.
	Cross Section Analysis - Profile P104.			E 538042.279 N 422796.864	E 539088.401 N 423602.882	M.J.A.	N.M.	Horiz. 1:500 Vert. 1:250
Project.	Location.					Job No.	Date.	
East Riding Beach Monitoring	Opposite 'Old Hive' Dyke to the North of Out Newton.					ERYC-P104	12.11.2015	

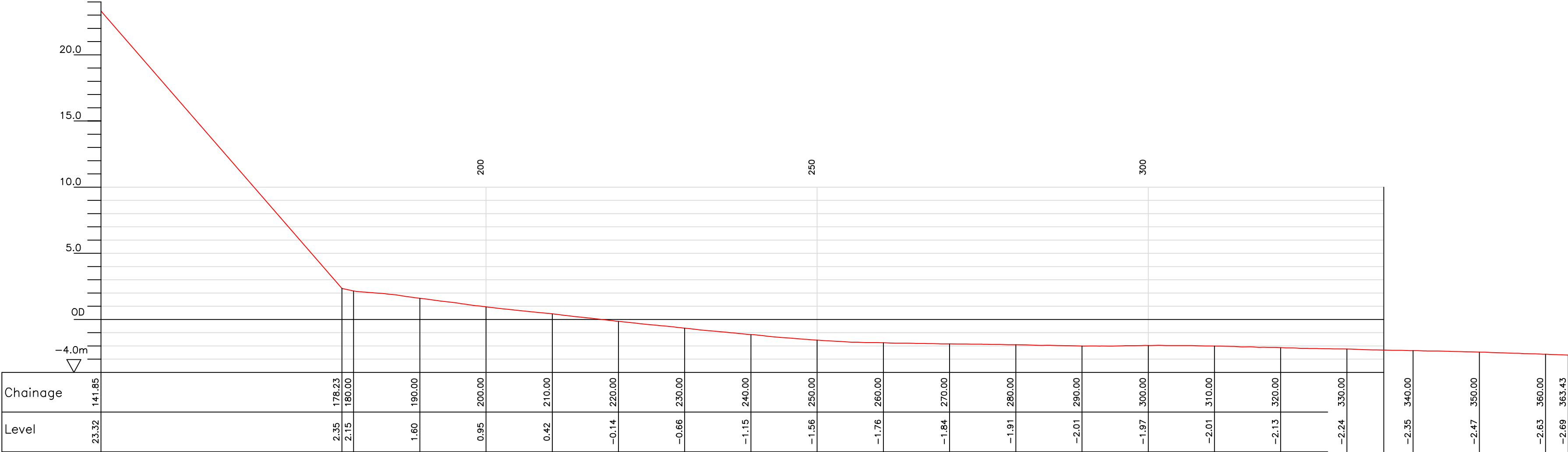
Profile P105 - April 2015



Combined Beach Profile Results

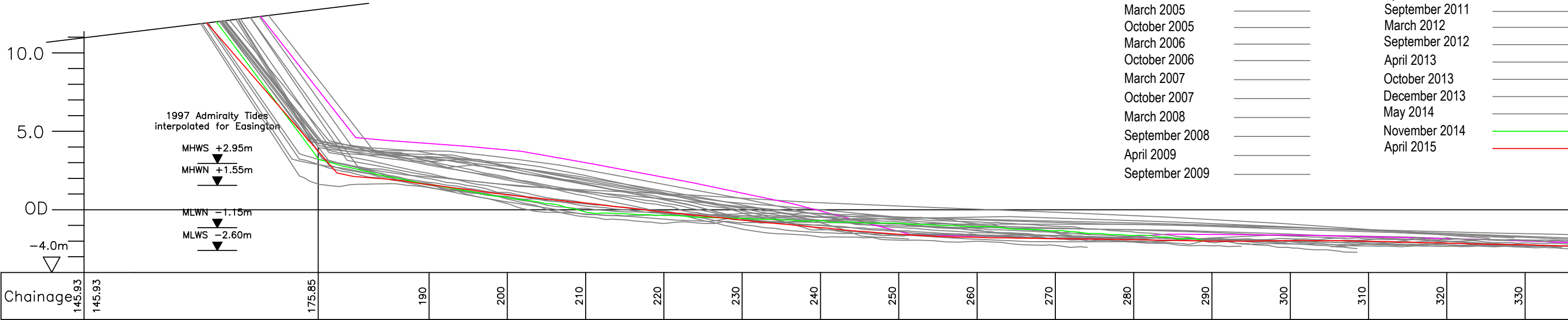
<div><div><div>EAST RIDING</div><div>OF YORKSHIRE COUNCIL</div><div>Nigel Leighton Director of Environment and Neighbourhood Services</div></div></div>	Title. Cross Section Analysis - Profile P105.		Profile Start. E 538347.445 N 422400.791	Profile End. E 539393.568 N 423206.810	Drawn. M.J.A.	Checked. N.M.	Scale @ A2. Horiz. 1:500 Vert. 1:250
	Location. North of Cliff Farm, Out Newton.		Job No. ERYC-P105		Date. 12.11.2015		
Project. East Riding Beach Monitoring							

Profile P106 - April 2015




Key: GPS Surveyed Profiles

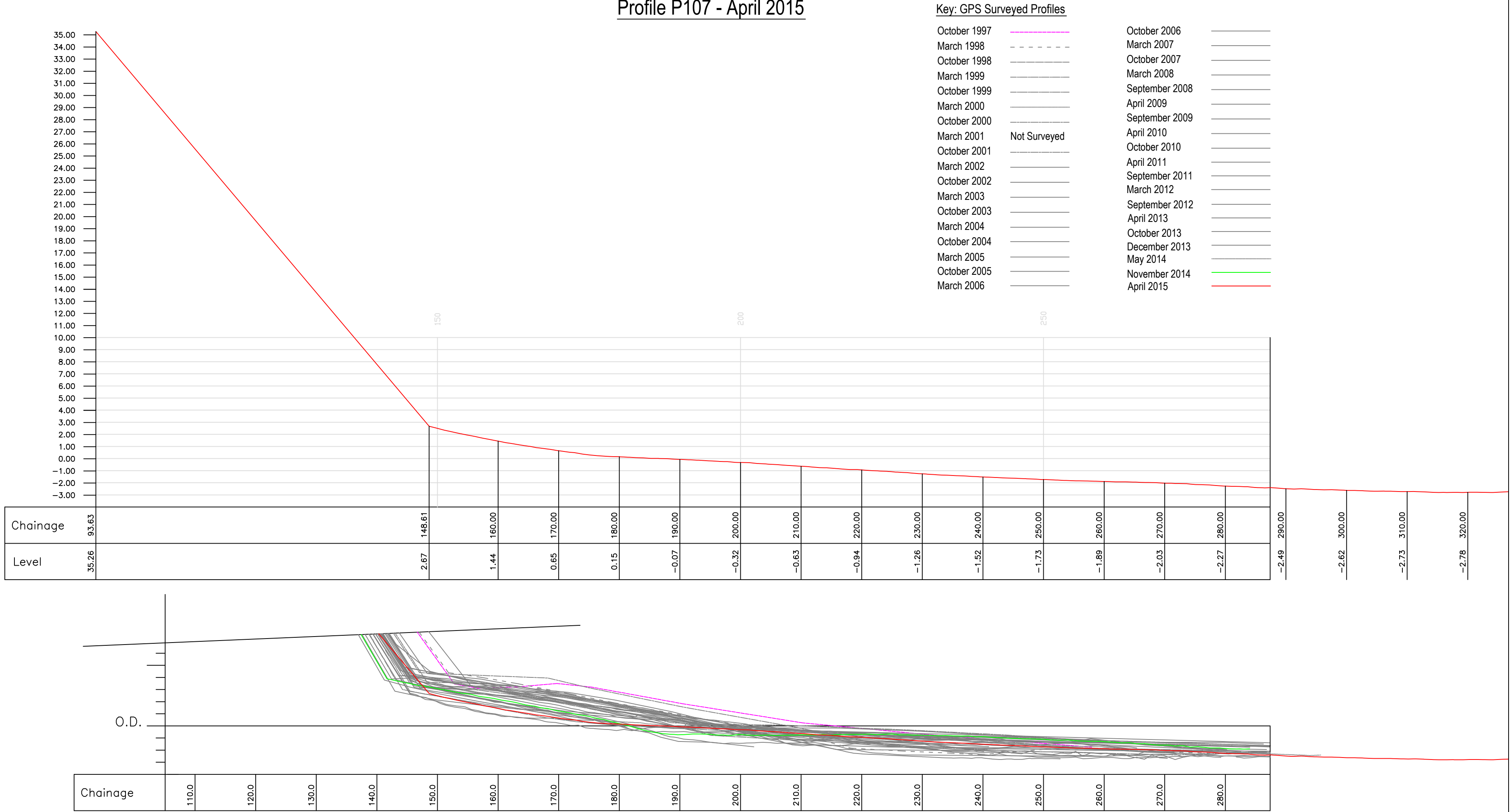
October 2003	April 2010
March 2004	October 2010
October 2004	April 2011
March 2005	September 2011
October 2005	March 2012
March 2006	September 2012
October 2006	April 2013
March 2007	October 2013
October 2007	December 2013
March 2008	May 2014
September 2008	November 2014
April 2009	April 2015
September 2009	




Combined Beach Profile Results

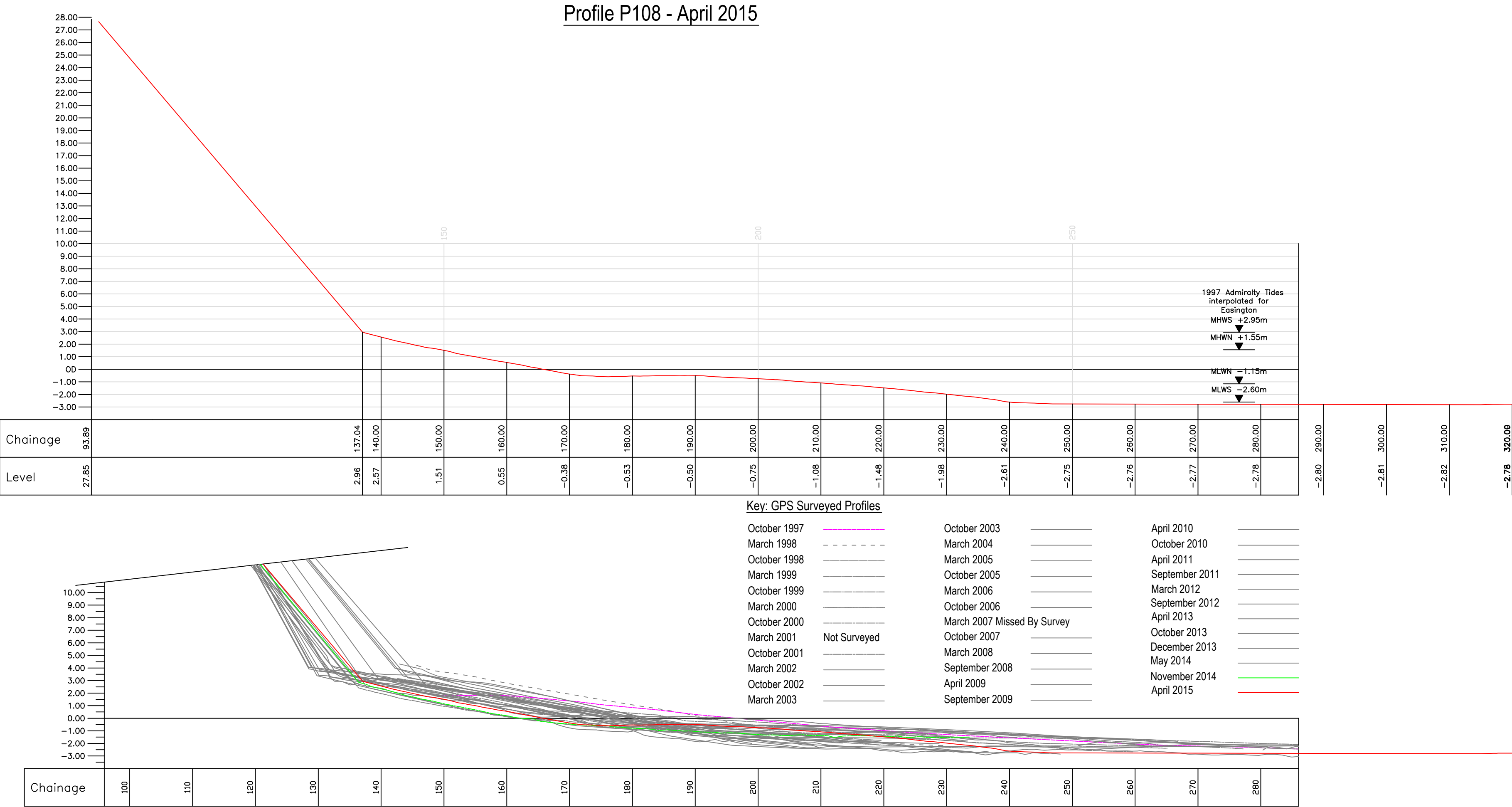
 EAST RIDING OF YORKSHIRE COUNCIL Nigel Leighton Director of Environment and Neighbourhood Services	Title. Cross Section Analysis - Profile P106.		Profile Start. E 538652.612 N 422004.719	Profile End. E 539698.734 N 422810.738	Drawn. M.J.A.	Checked. N.M.	Scale @ A2. Horiz. 1:500 Vert. 1:250
	Location. South of Out Newton.		Job No. ERYC-P106			Date. 12.11.2015	

Profile P107 - April 2015




Combined Beach Profile Results

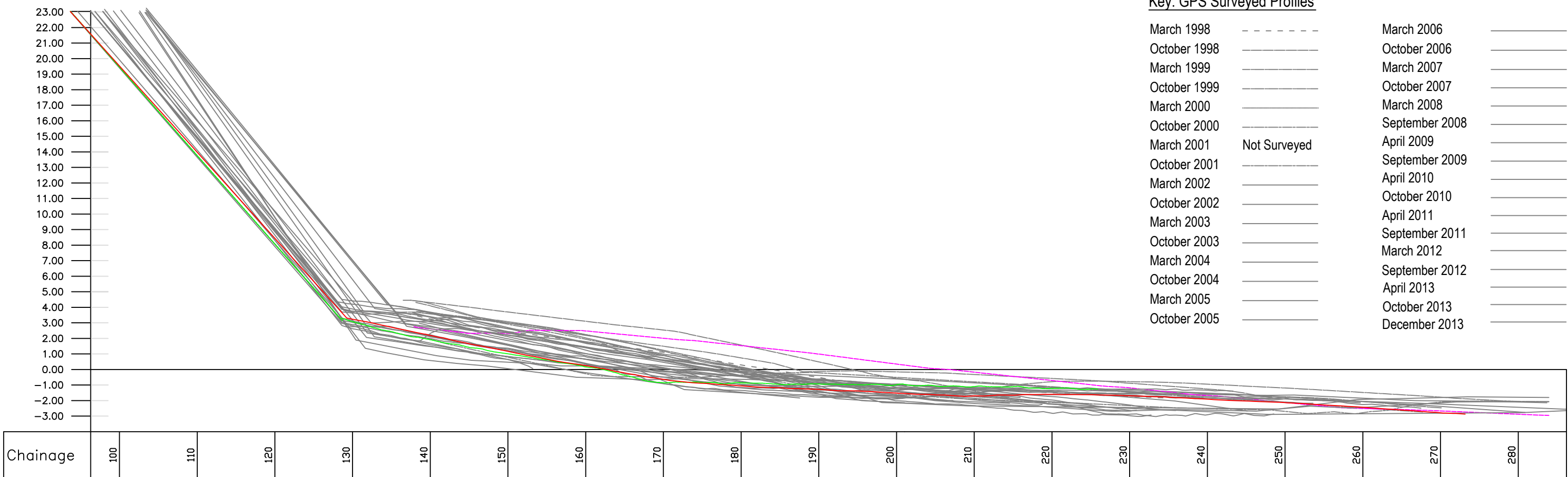
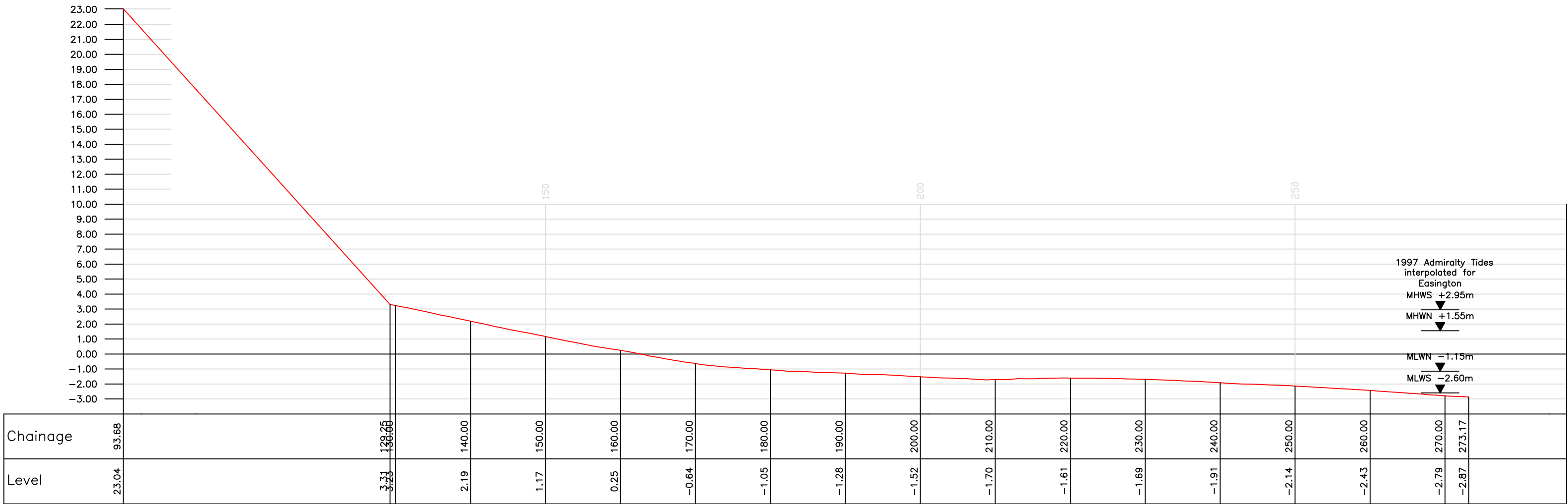
 <div>EAST RIDING OF YORKSHIRE COUNCIL Nigel Leighton Director of Environment and Neighbourhood Services</div>	Title. Cross Section Analysis - Profile P107.	Profile Start. E 538957.779 N 421608.647	Profile End. E 540003.901 N 422414.666	Drawn. M.J.A.	Checked. N.M.	Scale @ A2. Horiz. 1:500 Vert. 1:250
	Project. East Riding Beach Monitoring	Location. Profile P107 (Old Easington P16) At Dimlington High Opposite Erosion Post No. P103.		Job No. ERYC-P107		Date. 12.11.2015



Combined Beach Profile Results

<div><div><div>EAST RIDING</div><div>OF YORKSHIRE COUNCIL</div><div>Nigel Leighton Director of Environment and Neighbourhood Services</div></div></div>	<div>Title.</div> <div>Cross Section Analysis - Profile P108.</div>	<div>Profile Start.</div> <div>E 539262.946 N 421212.575</div>	<div>Profile End.</div> <div>E 540309.068 N 422018.593</div>	<div>Drawn.</div> <div>M.J.A.</div>	<div>Checked.</div> <div>N.M.</div>	<div>Scale @ A2.</div> <div>Horiz. 1:500 Vert. 1:250</div>
<div>Project.</div> <div>East Riding Beach Monitoring</div>	<div>Location.</div> <div>Profile No. P108 Dimlington High, North of Easington.</div>	<div>Job No.</div> <div>ERYC-P108</div>			<div>Date.</div> <div>12.11.2015</div>	

Profile P109 - April 2015



Combined Beach Profile Results



Nigel Leighton Director of Environment and Neighbourhood Services

Title.

Cross Section Analysis - Profile P109.

Profile Start

E 539568.113

N 420816.502

Profile End.

E 540614.235

N 421622.521

Drawn.

M.J.A.

Checked.

N.M.

Scale @ A2.

Horiz. 1:500

Vert. 1:250

Project.

East Riding Beach Monitoring

Location.

Profile No. P109 Dimlington High, North of Easington.

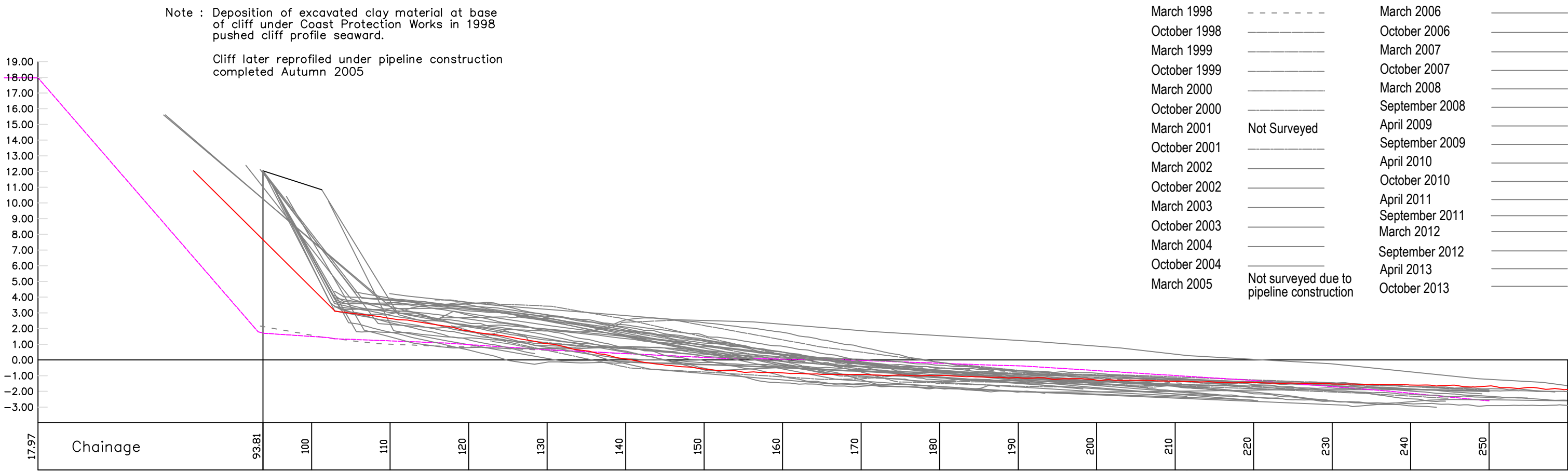
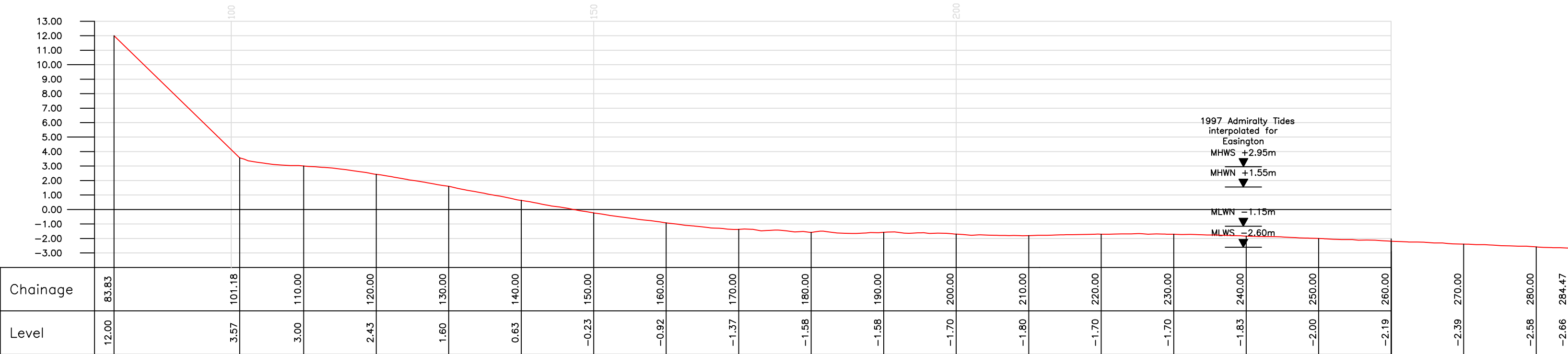
Job No.

ERYC-P109


Date.

12.11.2015

Profile P110 - April 2015



Combined Beach Profile Results

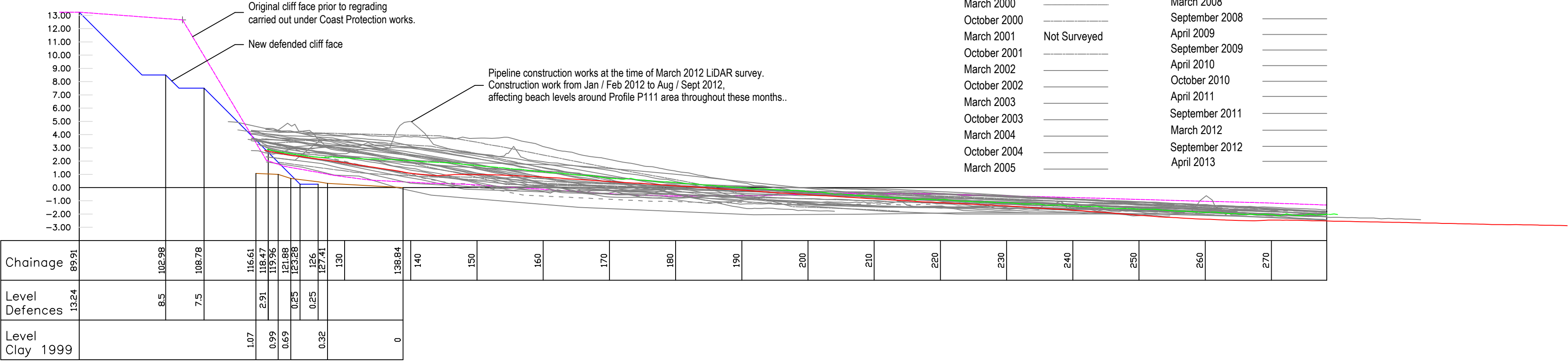
 <div>EAST RIDING OF YORKSHIRE COUNCIL Nigel Leighton Director of Environment and Neighbourhood Services</div>	Title. Cross Section Analysis - Profile P110.	Profile Start. E 539873.279 N 420420.430	Profile End. E 541011.707 N 421089.774	Drawn. M.J.A.	Checked. N.M.	Scale @ A2. Horiz. 1:500 Vert. 1:250
Project. East Riding Beach Monitoring	Location. Profile No. P110 Off Old Dimlington Road, At North End of Gas Terminal, Easington.	Job No. ERYC-P110		Date. 12.11.2015		

Profile P111 - April 2015




Key: GPS Surveyed Profiles

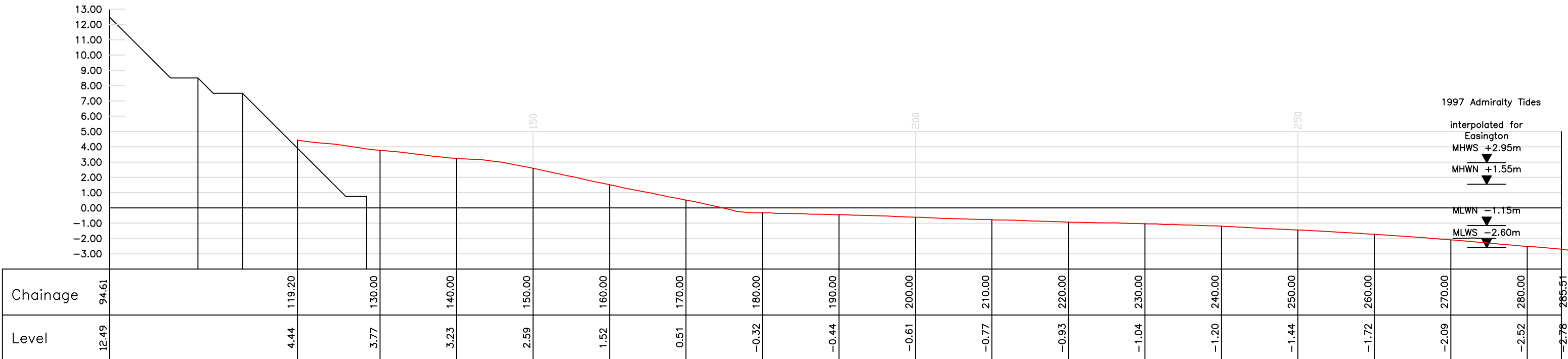
October 1997	October 2005	October 2013
March 1998	March 2006	December 2013
October 1998	October 2006	May 2014
March 1999	March 2007	November 2014
October 1999	October 2007	April 2015
March 2000	March 2008	
October 2000	September 2008	
March 2001	April 2009	
October 2001	September 2009	
March 2002	April 2010	
October 2002	October 2010	
March 2003	April 2011	
October 2003	September 2011	
March 2004	March 2012	
October 2004	September 2012	
March 2005	April 2013	



Combined Beach Profile Results

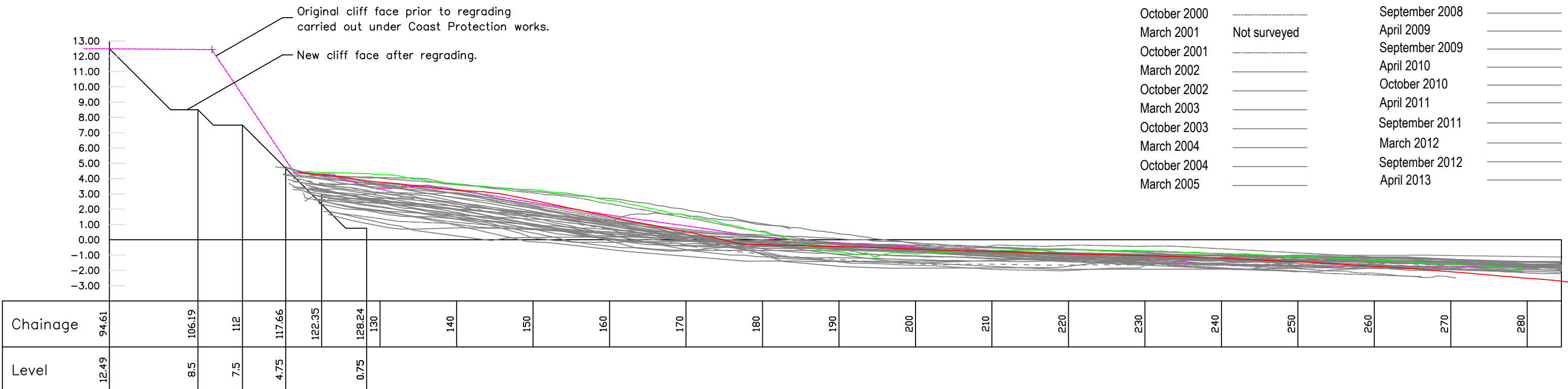
 <div>EAST RIDING OF YORKSHIRE COUNCIL Nigel Leighton Director of Environment and Neighbourhood Services</div>	Title. Cross Section Analysis - Profile P111.	Profile Start. E 540082.771 N 419966.433	Profile End. E 541281.886 N 420519.751	Drawn. M.J.A.	Checked. N.M.	Scale @ A2. Horiz. 1:500 Vert. 1:250
Project. East Riding Beach Monitoring	Location. Profile No. P111 Through North End of Gas Terminal Defences, Easington.	Job No. ERYC-P111		Date. 12.11.2015		

Profile P112 - April 2015



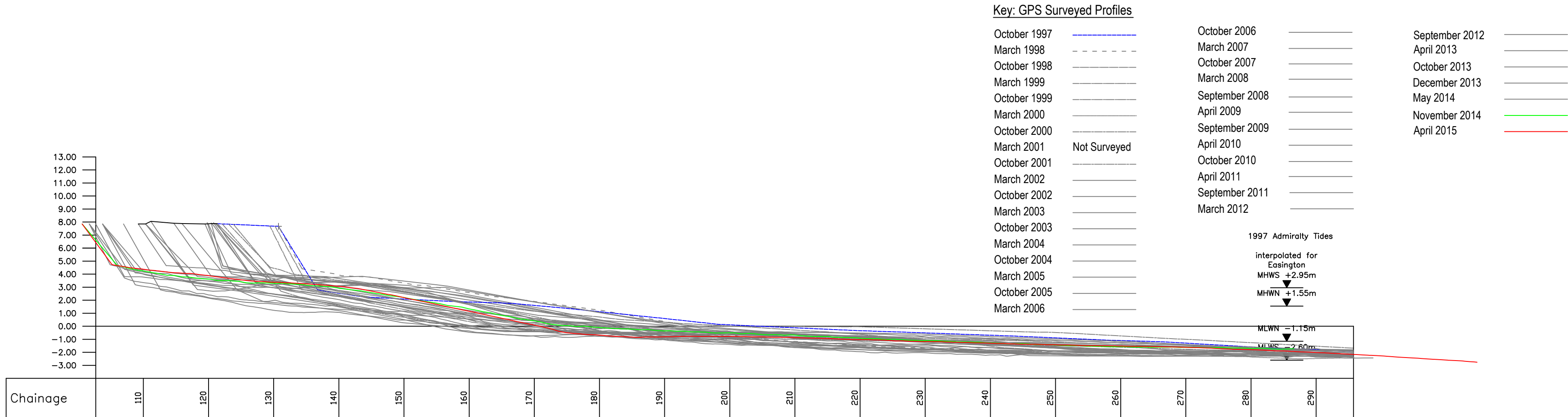
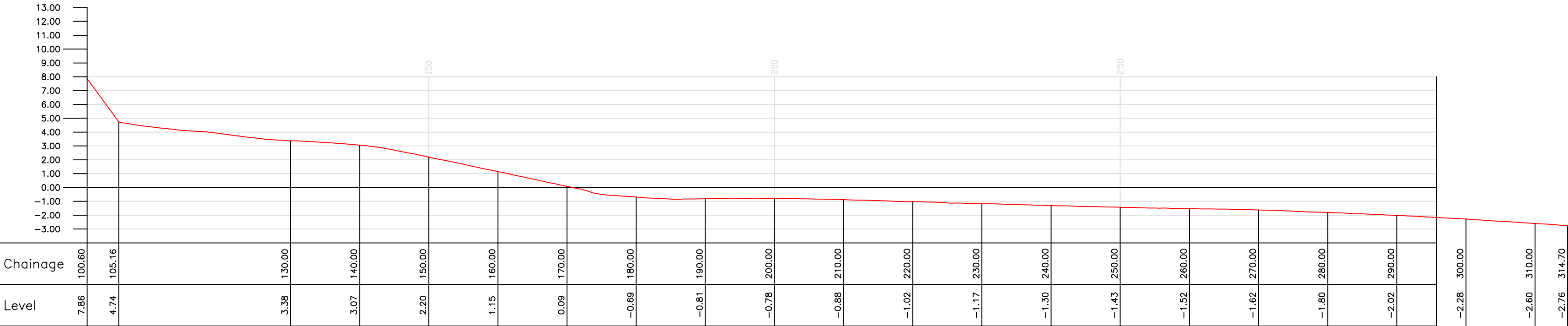
Key: GPS Surveyed Profiles

October 1997	October 2005	October 2013
March 1998	March 2006	December 2013
October 1998	October 2006	May 2014
March 1999	March 2007	November 2014
October 1999	October 2007	April 2015
March 2000	March 2008	
October 2000	September 2008	
March 2001	April 2009	
October 2001	September 2009	
March 2002	April 2010	
October 2002	October 2010	
March 2003	April 2011	
October 2003	September 2011	
March 2004	March 2012	
October 2004	September 2012	
March 2005	April 2013	




Combined Beach Profile Results

Profile P113 - April 2015

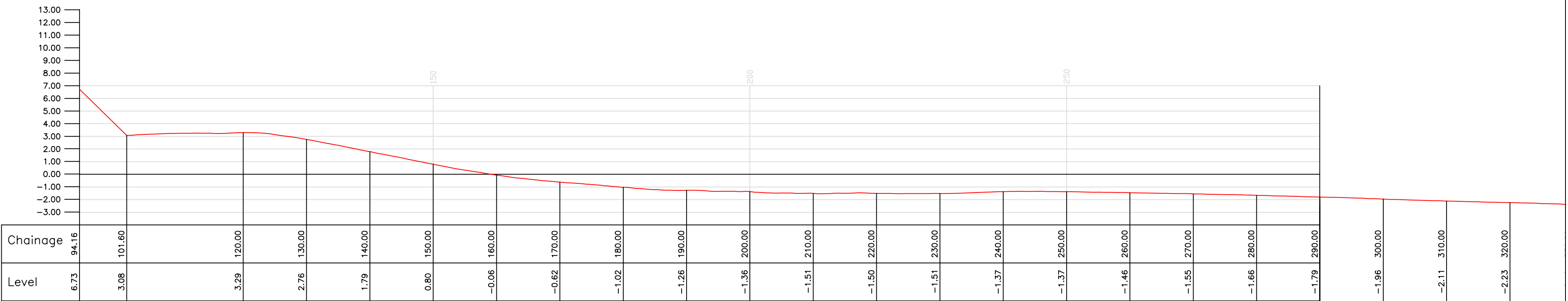


Combined Beach Profile Results

 <div>EAST RIDING OF YORKSHIRE COUNCIL Nigel Leighton Director of Environment and Neighbourhood Services</div>	Title. Cross Section Analysis - Profile P113.		Profile Start. E 540501.754 N 419058.439	Profile End. E 541700.869 N 419611.757	Drawn. M.J.A.	Checked. N.M.	Scale @ A2. Horiz. 1:500 Vert. 1:250	
	Location. Profile No. P113 North End of Long Beach Caravan Park, Easington (Opposite erosion post number 109)					Job No. ERYC-P113		Date. 12.11.2015

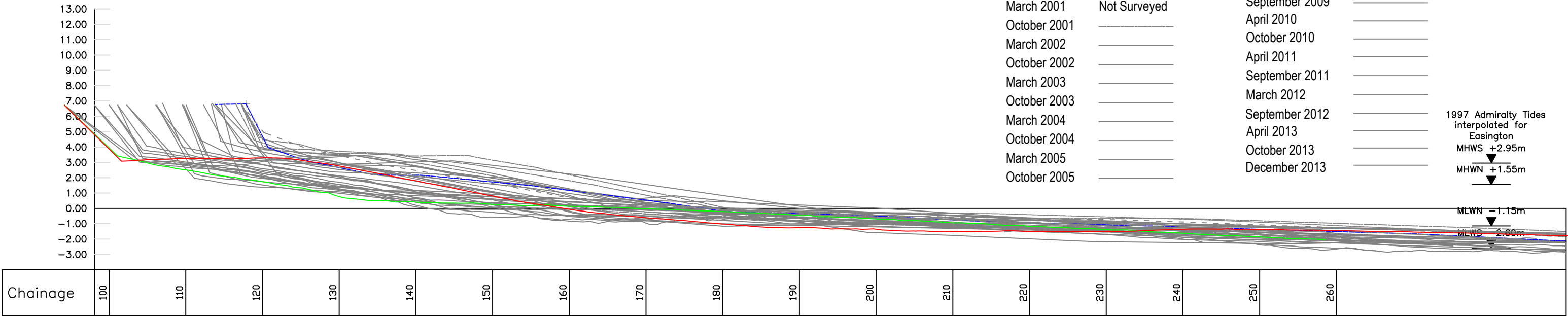
Project.
East Riding Beach Monitoring

Profile P114 - April 2015




Key: GPS Surveyed Profiles

October 1997	March 2006	May 2014
March 1998	October 2006	November 2014
October 1998	March 2007	April 2015
March 1999	October 2007	
October 1999	March 2008	
March 2000	September 2008	
October 2000	April 2009	
March 2001	September 2009	
October 2001	April 2010	
March 2002	October 2010	
October 2002	April 2011	
March 2003	September 2011	
October 2003	March 2012	
March 2004	September 2012	
October 2004	April 2013	
March 2005	October 2013	
October 2005	December 2013	



Combined Beach Profile Results

 <div>EAST RIDING OF YORKSHIRE COUNCIL</div> <div>Nigel Leighton Director of Environment and Neighbourhood Services</div>	Title. Cross Section Analysis - Profile P114.		Profile Start. E 540711.246 N 418604.442	Profile End. E 541910.361 N 419157.760	Drawn. M.J.A	Checked. N.M.	Scale @ A2. Horiz. 1:500 Vert. 1:250
	Location. Profile No. P114 To the South of Seaside Road, Easington.		Job No. ERYC-P114		Date. 12.11.2015		
Project. East Riding Beach Monitoring							